

```
1. geo shell 0.0.1 (java)
Jared-Ericksons-MacBook-Pro:geo-shell jericks$ geo-shell

Welcome to the Geo Shell!
geo-shell>workspace open --name mem --params memory
Workspace mem opened!
geo-shell>layer create --workspace mem --name points --fields "the_geom=Point EPSG:4326|fid=Int|name=String"
Created Layer points!
geo-shell>layer add --name points --values "the_geom=POINT (-122.333056 47.609722)|fid=1|name=Seattle"
Added Feature to points
geo-shell>layer add --name points --values "the_geom=POINT (-122.459444 47.241389)|fid=2|name=Tacoma"
Added Feature to points
geo-shell>layer count --name points
2
geo-shell>
```

# Geo Shell

Jared Erickson

Version 0.14.0

# Table of Contents

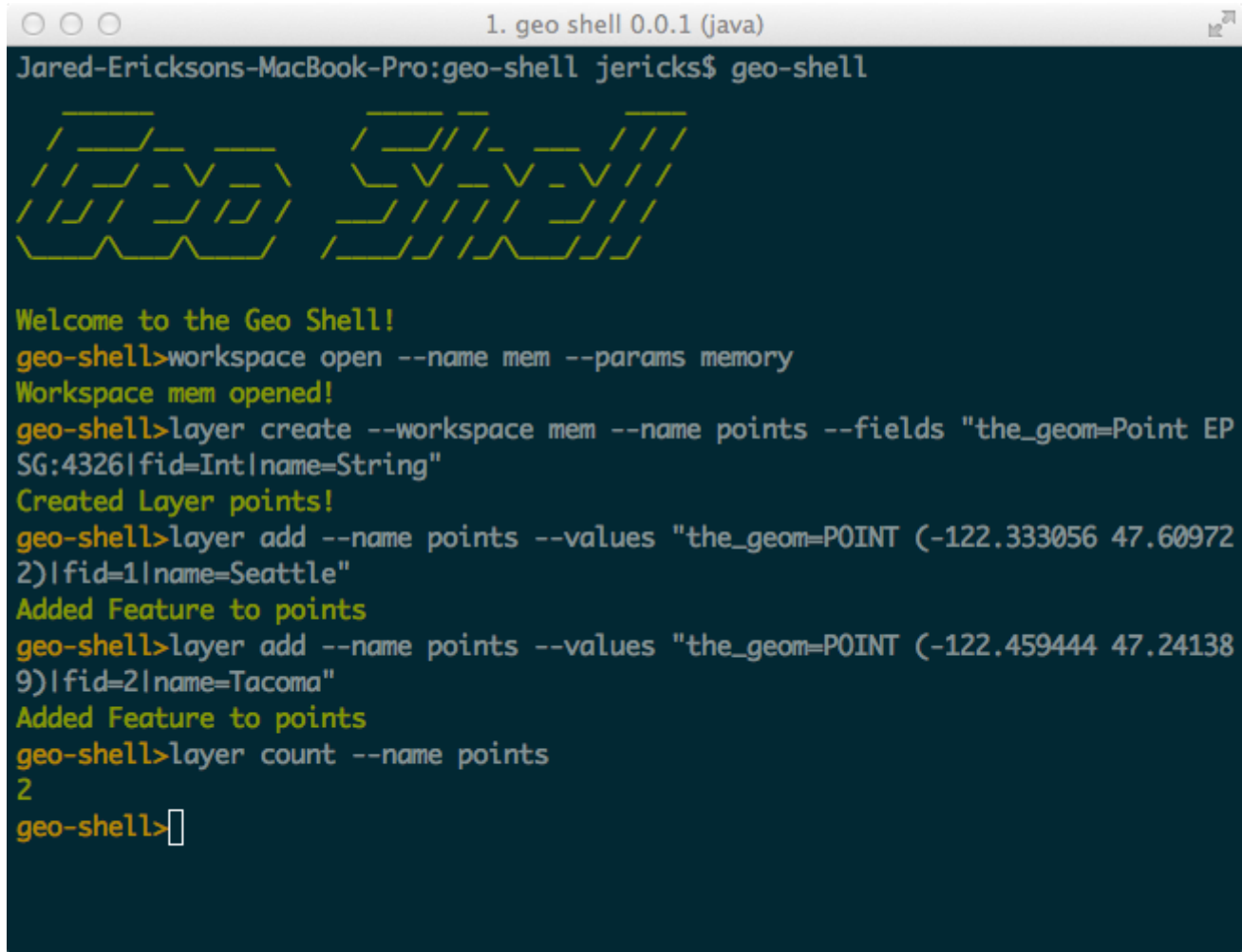
Introduction.....	1
Modules .....	1
Use .....	2
Workspace .....	2
Basics.....	2
Layers .....	3
Layer .....	3
Basics.....	3
Geoprocessing.....	27
Graticule.....	89
Format.....	97
Open .....	97
List .....	97
Close .....	98
Rasters .....	98
Raster.....	99
Open .....	99
Close .....	99
List.....	100
Info .....	100
Value .....	101
Envelope .....	102
Get Style .....	103
Set Style .....	104
Add Raster .....	106
Add Constant.....	110
Subtract Raster .....	112
Subtract Constant.....	116
Multiply Raster .....	118
Multiply Constant .....	122
Divide Raster.....	124
Divide Constant .....	128
Contours.....	130
Crop.....	132
Mosaic.....	133
Reclassify .....	135
Reproject .....	137
Scale .....	138

Shaded Relief .....	140
Stylize .....	141
Polygon .....	143
Tile .....	145
Open .....	145
Close .....	145
List .....	146
Info .....	146
Delete .....	147
Generate .....	148
Stitch Raster .....	150
Tiles .....	151
Vector Grid .....	152
Style .....	154
Create .....	154
Vector Default .....	157
Vector Gradient .....	160
Vector Unique Values .....	162
Vector Unique Values From Text File .....	165
Raster Default .....	167
Raster Color Map .....	170
Raster Palette Color Map .....	172
Style Repository Save .....	175
Style Repository List .....	176
Style Repository Delete .....	176
Style Repository Get .....	177
Style Repository Copy .....	179
Map .....	180
Open .....	180
Close .....	180
List .....	181
Add Layer .....	181
Add Raster .....	182
Add Tile Layer .....	184
Remove Layer .....	185
Reorder .....	186
Layers .....	188
Draw .....	189
Display .....	190
Map Cube .....	192
Built in .....	194

Exit / Quit .....	194
Help .....	194
Run OS Command .....	195
Date .....	196
Script .....	196
System Properties .....	197
Version .....	197
Download .....	197
Unzip .....	199
Open .....	199

# Introduction

Geo Shell is an interactive shell for geospatial analysis.



```
Jared-Ericksons-MacBook-Pro:geo-shell jericks$ geo-shell

Welcome to the Geo Shell!
geo-shell>workspace open --name mem --params memory
Workspace mem opened!
geo-shell>layer create --workspace mem --name points --fields "the_geom=Point EP
SG:4326|fid=Int|name=String"
Created Layer points!
geo-shell>layer add --name points --values "the_geom=POINT (-122.333056 47.60972
2)|fid=1|name=Seattle"
Added Feature to points
geo-shell>layer add --name points --values "the_geom=POINT (-122.459444 47.24138
9)|fid=2|name=Tacoma"
Added Feature to points
geo-shell>layer count --name points
2
geo-shell>
```

## Modules

Geo Shell has modules for dealing with **vectors**, **rasters**, **tiles**, **maps**, and **styles**.

For **vector** layers, you can use **workspace** commands access layers of spatial data in datasets like shapefiles, geopackages, or postgis databases. With **layer** commands you can perform geoprocessing functions like calculating centroids or buffer features.

For **raster** layers, you can use **format** commands access individual rasters from geotifs or world images. With **raster** commands you can perform mosaic, raster algebra, or crop functions.

The **tile** commands let you create tile layers, get tiles, and get rasters from tiles.

The **style** commands let you create styles for vector layers and raster.

The **map** commands allow you to visualize vector, raster, and tile layers.

# Use

You can use geo-shell interactively by typing **geo-shell** at the command line.

Or you can write scripts and then execute them from the command line by typing **geo-shell --cmdfile script.txt**

Or by using the **script --file script.txt** command within a geo-shell session.

# Workspace

Workspaces hold vector layers. A Workspace can be a GeoPackage database, a directory of Shapefiles, or a PostGIS database.

## Basics

You can open, close, and list Workspaces. The earliest Workspace to open is an in memory Workspace.

## Open

Open a Workspace.

Name	Description	Mandatory	Specified Default	Unspecified Default
name	The Workspace name	true		
params	The connection parameters	true		

```
geo-shell> workspace open --name mem --params memory  
Workspace mem opened!
```

You can open a Workspace with --params or connection parameters. You can give it a name with --name flag.

## List

List open Workspaces. NOTE: No parameters

```
geo-shell> workspace list  
mem = Memory
```

Listing open Workspaces give you the name and the type Workspace.

## Close

Close a Workspace.

Name	Description	Mandatory	Specified Default	Unspecified Default
name	The Workspace name	true		

```
geo-shell> workspace close --name mem  
Workspace mem closed!
```

Once you close a Workspace by name it will no longer appear with the list command.

## Layers

List the Layer in a Workspaces.

Name	Description	Mandatory	Specified Default	Unspecified Default
name	The Workspace name	true		

In this example, we will open a GeoPackage database filled with data from Natural Earth.

*Open a Workspace*

```
geo-shell> workspace open --name naturalearth --params src/test/resources/naturalearth.gpkg  
Workspace naturalearth opened!
```

*List open Workspaces*

```
geo-shell> workspace layers --name naturalearth  
countries  
ocean  
places  
states
```

*Close a Workspace*

```
geo-shell> workspace close --name naturalearth  
Workspace naturalearth closed!
```

## Layer

### Basics

## Open

Open a Layer.

```
geo-shell> layer open --workspace naturalearth --layer countries --name countries
```

Name	Description	Mandatory	Specified Default	Unspecified Default
workspace	The Workspace name	true		
layer	The Layer name	true		
name	The name	false		

```
geo-shell> workspace open --name naturalearth --params src/test/resources/naturalearth.gpkg  
Workspace naturalearth opened!
```

```
geo-shell> layer open --workspace naturalearth --layer countries --name countries  
Opened Workspace naturalearth Layer countries as countries
```

```
geo-shell> workspace close --name naturalearth  
Workspace naturalearth closed!
```

## Close

Close a Layer.

```
geo-shell> layer close --name countries
```

Name	Description	Mandatory	Specified Default	Unspecified Default
name	The Layer name	true		

```
geo-shell> workspace open --name naturalearth --params src/test/resources/naturalearth.gpkg  
Workspace naturalearth opened!
```

```
geo-shell> layer open --workspace naturalearth --layer countries --name countries  
Opened Workspace naturalearth Layer countries as countries
```

```
geo-shell> layer close --name countries  
Layer countries closed!
```

```
geo-shell> workspace close --name naturalearth  
Workspace naturalearth closed!
```

## List

List open Layers.

```
geo-shell> layer list
```





No parameters

geo-shell> **workspace open** --name naturalearth --params src/test/resources/naturalearth.gpkg  
Workspace naturalearth opened!

geo-shell> **layer open** --workspace naturalearth --layer countries --name countries  
Opened Workspace naturalearth Layer countries as countries

geo-shell> **layer open** --workspace naturalearth --layer ocean --name ocean  
Opened Workspace naturalearth Layer ocean as ocean

geo-shell> **layer open** --workspace naturalearth --layer states --name states  
Opened Workspace naturalearth Layer states as states

geo-shell> **layer list**  
countries = GeoPackage  
ocean = GeoPackage  
states = GeoPackage

geo-shell> **workspace close** --name naturalearth  
Workspace naturalearth closed!

## Schema

Inspect a Layer's Schema.

geo-shell> **layer schema** --name countries

Name	Description	Mandatory	Specified Default	Unspecified Default
name	The Layer name	true		

geo-shell> **workspace open** --name naturalearth --params src/test/resources/naturalearth.gpkg  
Workspace naturalearth opened!

geo-shell> **layer open** --workspace naturalearth --layer countries --name countries  
Opened Workspace naturalearth Layer countries as countries

geo-shell> **layer schema** --name countries

Name Type

-----

the\_geom MultiPolygon

ScaleRank Long

FeatureCla String

SOVEREIGNT String

SOVISO String

SOV\_A3 String

LEVEL Double

TYPE String

NAME String  
SORTNAME String  
ADM0\_A3 String  
NAME\_SM String  
NAME\_LNG String  
TERR\_ String  
PARENTHETI String  
NAME\_ALT String  
LOCAL\_LNG String  
LOCAL\_SM String  
FORMER String  
ABBREV\_ String  
MAP\_COLOR Double  
PEOPLE Double  
GDP\_USDM Double  
FIPS\_10 String  
ISO\_A2 String  
ISO\_A3 String  
ISO\_N3 Double  
ITU String  
IOC String  
FIFA String  
DS String  
WMO String  
GAUL Double  
MARC String  
STANAG1059 String  
GW\_ID Double  
DIAL Double  
INTERNET\_ String  
COG String  
ACTUAL String  
CAPAY String  
CRPAY String  
ANI String  
LIBENR String  
ANCNOM String  
PAYS\_R\_GIO String  
COMMENT String

```
geo-shell> workspace close --name naturalearth  
Workspace naturalearth closed!
```

## Count

Count the Feature in a Layer.

```
geo-shell> layer count --name countries
```

Name	Description	Mandatory	Specified Default	Unspecified Default
name	The Layer name	true		

```
geo-shell> workspace open --name naturalearth --params src/test/resources/naturalearth.gpkg
Workspace naturalearth opened!
```

```
geo-shell> layer open --workspace naturalearth --layer countries --name countries
Opened Workspace naturalearth Layer countries as countries
```

```
geo-shell> layer count --name countries
177
```

```
geo-shell> workspace close --name naturalearth
Workspace naturalearth closed!
```

## Projection

Get the Projection of a Layer.

```
geo-shell> layer projection --name countries
```

Name	Description	Mandatory	Specified Default	Unspecified Default
name	The Layer name	true		

```
geo-shell> workspace open --name naturalearth --params src/test/resources/naturalearth.gpkg
Workspace naturalearth opened!
```

```
geo-shell> layer open --workspace naturalearth --layer countries --name countries
Opened Workspace naturalearth Layer countries as countries
```

```
geo-shell> layer projection --name countries
EPSG:4326
```

```
geo-shell> workspace close --name naturalearth
Workspace naturalearth closed!
```

## Features

Display the Features of a Layer.

```
geo-shell> layer features --name states --filter "NAME_1='North Dakota'"
```

Name	Description	Mandatory	Specified Default	Unspecified Default
name	The Layer name	true		
filter	The CQL Filter	false		

sort	A Sort parameter (fld dir)	false		
start	The start index	false		-1
max	The maximum number of records	false		-1
field	A subfield to include	false		

```
geo-shell> workspace open --name naturalearth --params src/test/resources/naturalearth.gpkg
Workspace naturalearth opened!
```

```
geo-shell> layer open --workspace naturalearth --layer states --name states
Opened Workspace naturalearth Layer states as states
```

```
geo-shell> layer features --name states --filter "NAME_1='North Dakota'"
Feature (states.3)
```

```
-----
the_geom = MULTIPOLYGON
FID_1 = 31
ScaleRank = 2
FeatureCla = 1st Order Admin Polys
OBJECTID = 22
VertexCou = 223.0
ISO = USA
NAME_0 = United States
NAME_1 = North Dakota
VARNAME_1 = ND | N.D.
NL_NAME_1 =
HASC_1 = US.ND
TYPE_1 = State
ENGTYPE_1 = State
VALIDFR_1 = 18891102
VALIDTO_1 = Present
REMARKS_1 =
Region =
RegionVar =
ProvNumber = 23
NEV_Countr = United States
FIRST_FIPS =
FIRST_HASC =
FIPS_1 = US38
gadm_level = 1.0
CheckMe = 0
Region_Cod =
Region_C_1 =
ScaleRan_1 = 1
Region_C_2 =
```

Region\_C\_3 =

Country\_Pr =

```
geo-shell> workspace close --name naturalearth
```

Workspace naturalearth closed!

## Get Style

Get the Layer's style.

```
geo-shell> layer style get --name states --style target/states.sld
```

Name	Description	Mandatory	Specified Default	Unspecified Default
name	The Layer name	true		
style	The SLD File	false		

```
geo-shell> workspace open --name naturalearth --params src/test/resources/naturalearth.gpkg
```

Workspace naturalearth opened!

```
geo-shell> layer open --workspace naturalearth --layer states --name states
```

Opened Workspace naturalearth Layer states as states

```
geo-shell> style vector default --layer states --color #1E90FF --file examples/states_simple.sld
```

Default Vector Style for states written to /home/runner/work/geo-shell/geo-shell/examples/states\_simple.sld!

```
geo-shell> layer style get --name states --style target/states.sld
```

states style written to /home/runner/work/geo-shell/geo-shell/target/states.sld

```
geo-shell> workspace close --name naturalearth
```

Workspace naturalearth closed!

```
<?xml version="1.0" encoding="UTF-8"?><sld:StyledLayerDescriptor xmlns:sld=
"http://www.opengis.net/sld" xmlns="http://www.opengis.net/sld" xmlns:gml=
"http://www.opengis.net/gml" xmlns:ogc="http://www.opengis.net/ogc" version="1.0.0">
  <sld:UserLayer>
    <sld:LayerFeatureConstraints>
      <sld:FeatureTypeConstraint/>
    </sld:LayerFeatureConstraints>
    <sld:UserStyle>
      <sld:Name>Default Styler</sld:Name>
      <sld:FeatureTypeStyle>
        <sld:Name>name</sld:Name>
        <sld:Rule>
          <sld:PolygonSymbolizer>
            <sld:Fill>
              <sld:CssParameter name="fill">#f2f2f2</sld:CssParameter>
            </sld:Fill>
          </sld:PolygonSymbolizer>
          <sld:LineSymbolizer>
            <sld:Stroke>
              <sld:CssParameter name="stroke">#a9a9a9</sld:CssParameter>
              <sld:CssParameter name="stroke-width">0.5</sld:CssParameter>
            </sld:Stroke>
          </sld:LineSymbolizer>
        </sld:Rule>
      </sld:FeatureTypeStyle>
    </sld:UserStyle>
  </sld:UserLayer>
</sld:StyledLayerDescriptor>
```

## Set Style

Set a Layer's style

```
geo-shell> layer style get --name states --style target/states_simple.sld
```

Name	Description	Mandatory	Specified Default	Unspecified Default
name	The Layer name	true		
style	The SLD or CSS File	true		

```
geo-shell> workspace open --name naturalearth --params src/test/resources/naturalearth.gpkg
Workspace naturalearth opened!
```

```
geo-shell> layer open --workspace naturalearth --layer states --name states
Opened Workspace naturalearth Layer states as states
```

```
geo-shell> style vector default --layer states --color #1E90FF --file examples/states_simple.sld
```

Default Vector Style for states written to /home/runner/work/geo-shell/geo-shell/examples/states\_simple.sld!

```
geo-shell> layer style get --name states --style target/states_simple.sld
states style written to /home/runner/work/geo-shell/geo-shell/target/states_simple.sld
```

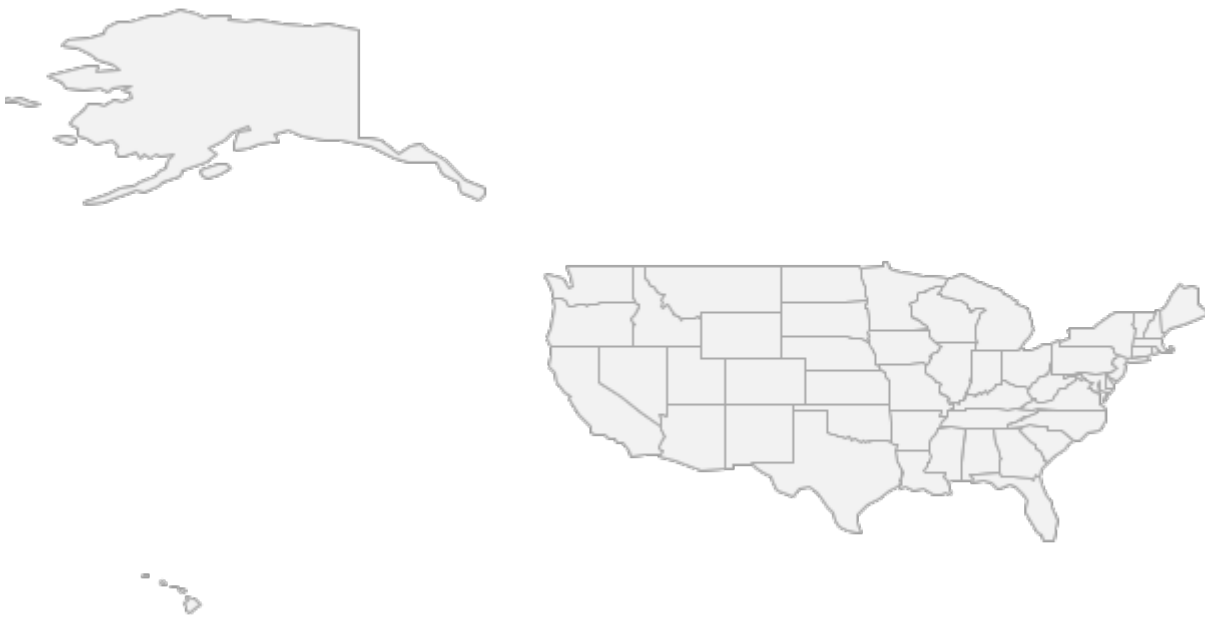
```
geo-shell> map open --name map
Map map opened!
```

```
geo-shell> map add layer --name map --layer states
Added states layer to map map
```

```
geo-shell> map draw --name map --file examples/layer_set_style.png
Done drawing /home/runner/work/geo-shell/geo-shell/examples/layer_set_style.png!
```

```
geo-shell> map close --name map
Map map closed!
```

```
geo-shell> workspace close --name naturalearth
Workspace naturalearth closed!
```



## Copy

Copy one Layer to another Workspace.

```
geo-shell> layer copy --input-name states_gpkg --output-workspace shapefiles --output-name states
```

Name	Description	Mandatory	Specified Default	Unspecified Default
				Default

input-name	The Layer name	true		
output-workspace	The output Layer Workspace	true		
output-name	The output Layer name	true		
filter	The CQL Filter	false		
sort	A Sort parameter (fld dir)	false		
start	The start index	false		-1
max	The maximum number of records	false		-1
field	A subfield to include	false		

```
geo-shell> workspace open --name naturalearth --params src/test/resources/naturalearth.gpkg
Workspace naturalearth opened!
```

```
geo-shell> layer open --workspace naturalearth --layer states --name states_gpkg
Opened Workspace naturalearth Layer states as states_gpkg
```

```
geo-shell> workspace open --name shapefiles --params target/
Workspace shapefiles opened!
```

```
geo-shell> layer copy --input-name states_gpkg --output-workspace shapefiles --output-name states
Done!
```

```
geo-shell> layer count --name states
52
```

```
geo-shell> workspace close --name shapefiles
Workspace shapefiles closed!
```

```
geo-shell> workspace close --name naturalearth
Workspace naturalearth closed!
```

## Create

Create a new Layer.

```
geo-shell> layer create --workspace mem --name points --fields "the_geom=Point
EPSG:4326|fid=Int|name=String"
```

Name	Description	Mandatory	Specified Default	Unspecified Default
workspace	The Workspace name	true		



name	The new Layer name	true		
fields	The pipe delimited list of fields (name=type)	true		

```
geo-shell> workspace open --name mem --params memory
Workspace mem opened!
```

```
geo-shell> layer create --workspace mem --name points --fields "the_geom=Point
EPSG:4326|fid=Int|name=String"
Created Layer points!
```

```
geo-shell> layer schema --name points
Name Type
```

```
-----
the_geom Point
fid Integer
name String
```

## Add

Add a new Feature to a Layer.

```
geo-shell> layer add --name points --values "the_geom=POINT (-122.333056
47.609722)|fid=1|name=Seattle"
```

Name	Description	Mandatory	Specified Default	Unspecified Default
name	The Layer name	true		
values	The pipe delimited list of values (field=value)	true		

```
geo-shell> workspace open --name mem --params memory
Workspace mem opened!
```

```
geo-shell> layer create --workspace mem --name points --fields "the_geom=Point
EPSG:4326|fid=Int|name=String"
Created Layer points!
```

```
geo-shell> layer add --name points --values "the_geom=POINT (-122.333056
47.609722)|fid=1|name=Seattle"
Added Feature to points
```

```
geo-shell> layer add --name points --values "the_geom=POINT (-122.459444
47.241389)|fid=2|name=Tacoma"
Added Feature to points
```

```
geo-shell> layer count --name points
```

```
2
```

## Delete

Delete features from the Layer

```
geo-shell> layer delete --name points --filter "fid=2"
```

Name	Description	Mandatory	Specified Default	Unspecified Default
name	The Layer name	true		
filter	The CQL Filter	true		

```
geo-shell> workspace open --name mem --params memory
```

```
Workspace mem opened!
```

```
geo-shell> layer create --workspace mem --name points --fields "the_geom=Point  
EPSG:4326|fid=Int|name=String"
```

```
Created Layer points!
```

```
geo-shell> layer add --name points --values "the_geom=POINT (-122.333056  
47.609722)|fid=1|name=Seattle"
```

```
Added Feature to points
```

```
geo-shell> layer add --name points --values "the_geom=POINT (-122.459444  
47.241389)|fid=2|name=Tacoma"
```

```
Added Feature to points
```

```
geo-shell> layer count --name points
```

```
2
```

```
geo-shell> layer delete --name points --filter "fid=2"
```

```
Deleted fid=2 Features from points
```

```
geo-shell> layer count --name points
```

```
1
```

## Remove

Remove a Layer from a Workspace.

```
geo-shell> layer remove --layer polygons --workspace mem
```

Name	Description	Mandatory	Specified Default	Unspecified Default
workspace	The Workspace name	true		

layer	The Layer name	true		
-------	----------------	------	--	--

```
geo-shell> workspace open --name mem --params memory
Workspace mem opened!
```

```
geo-shell> layer create --workspace mem --name points --fields "the_geom=Point
EPSG:4326|fid=Int|name=String"
Created Layer points!
```

```
geo-shell> layer create --workspace mem --name lines --fields "the_geom=LineString
EPSG:4326|fid=Int|name=String"
Created Layer lines!
```

```
geo-shell> layer create --workspace mem --name polygons --fields "the_geom=Polygon
EPSG:4326|fid=Int|name=String"
Created Layer polygons!
```

```
geo-shell> workspace layers --name mem
lines
points
polygons
```

```
geo-shell> layer remove --layer polygons --workspace mem
Layer polygons removed from Workspace mem
```

```
geo-shell> workspace layers --name mem
lines
points
```

## Write

Write a Layer to GeoJSON, CSV, or KML.

```
geo-shell> layer write --name points --format geojson --file src/main/docs/output/points.json
```

Name	Description	Mandatory	Specified Default	Unspecified Default
name	The Layer name	true		
format	The format	true		
file	The output file	false		

```
geo-shell> workspace open --name mem --params memory
Workspace mem opened!
```

```
geo-shell> layer create --workspace mem --name points --fields "the_geom=Point
EPSG:4326|fid=Int|name=String"
Created Layer points!
```

```
geo-shell> layer add --name points --values "the_geom=POINT (-122.333056
```

```
47.609722)|fid=1|name=Seattle"
```

Added Feature to points

```
geo-shell> layer add --name points --values "the_geom=POINT (-122.459444  
47.241389)|fid=2|name=Tacoma"
```

Added Feature to points

```
geo-shell> layer write --name points --format geojson --file src/main/docs/output/points.json
```

Layer points written to /home/runner/work/geo-shell/geo-shell/src/main/docs/output/points.json as geojson

## Read

Read a Layer from a GeoJSON, KML, or YAML file.

```
geo-shell> layer read --workspace mem --name points --file src/test/resources/points.json
```

Name	Description	Mandatory	Specified Default	Unspecified Default
workspace	The Workspace name	true		
name	The name	true		
file	The output file	true		

```
geo-shell> workspace open --name mem --params memory
```

Workspace mem opened!

```
geo-shell> layer read --workspace mem --name points --file src/test/resources/points.json
```

Created Layer points in Workspace mem for /home/runner/work/geo-shell/geo-shell/src/test/resources/points.json!

```
geo-shell> layer features --name points
```

Feature (fid-31cf07e6\_18ba1860a40\_-7561)

-----  
geometry = POINT (1 1)

id = 1

name = Home

Feature (fid-31cf07e6\_18ba1860a40\_-7560)

-----  
geometry = POINT (2 2)

id = 2

name = Work

## Update Field

Update the values of a field

```
geo-shell> layer updatefield --name points --field state --value WA
```

Name	Description	Mandatory	Specified Default	Unspecified Default
name	The Layer name	true		
field	The field name	true		
value	The value	true		
filter	The CQL Filter	false	INCLUDE	INCLUDE
script	Whether the value is a script or not	false	false	false

```
geo-shell> workspace open --name mem --params memory
Workspace mem opened!
```

```
geo-shell> layer create --workspace mem --name points --fields "the_geom=Point
EPSG:4326|fid=Int|name=String|state=String"
Created Layer points!
```

```
geo-shell> layer add --name points --values "the_geom=POINT (-122.333056
47.609722)|fid=1|name=Seattle"
Added Feature to points
```

```
geo-shell> layer add --name points --values "the_geom=POINT (-122.459444
47.241389)|fid=2|name=Tacoma"
Added Feature to points
```

```
geo-shell> layer updatefield --name points --field state --value WA
Done updating state with WA!
```

```
geo-shell> layer features --name points
Feature (fid-31cf07e6_18ba1860a40_-75b6)
```

```
-----
the_geom = POINT (-122.333056 47.609722)
fid = 1
name = Seattle
state = WA
```

```
Feature (fid-31cf07e6_18ba1860a40_-75b4)
```

```
-----
the_geom = POINT (-122.459444 47.241389)
fid = 2
name = Tacoma
state = WA
```

## Add Fields

Add Fields to the input Layer and save the result to the output Layer

```
geo-shell> layer addfields --input-name points --output-workspace mem --output-name points2
```

```
--fields "name=String,state=String"
```

Name	Description	Mandatory	Specified Default	Unspecified Default
input-name	The Layer name	true		
output-workspace	The output Layer Workspace	true		
output-name	The output Layer name	true		
fields	The Fields (name=type proj)	true		

```
geo-shell> workspace open --name mem --params memory  
Workspace mem opened!
```

```
geo-shell> layer create --workspace mem --name points --fields "the_geom=Point EPSG:4326"  
Created Layer points!
```

```
geo-shell> layer addfields --input-name points --output-workspace mem --output-name points2  
--fields "name=String,state=String"  
Done!
```

```
geo-shell> layer schema --name points2  
Name Type
```

```
-----  
the_geom Point  
name String  
state String
```

## Add Area Field

Add area Field to the input Layer and save the result to the output Layer

```
geo-shell> layer addareafield --input-name states --output-workspace mem --output-name  
states_area --area-fieldname AREA
```

Name	Description	Mandatory	Specified Default	Unspecified Default
input-name	The Layer name	true		
output-workspace	The output Layer Workspace	true		
output-name	The output Layer name	true		
area-fieldname	The area field name	true	area	area

```
geo-shell> workspace open --name mem --params memory
```

```
Workspace mem opened!
```

```
geo-shell> workspace open --name naturalearth --params examples/naturalearth.gpkg
```

```
Workspace naturalearth opened!
```

```
geo-shell> layer open --workspace naturalearth --layer states --name states
```

```
Opened Workspace naturalearth Layer states as states
```

```
geo-shell> layer addareafield --input-name states --output-workspace mem --output-name  
states_area --area-fieldname AREA
```

```
Done!
```

```
geo-shell> layer schema --name states_area
```

```
Name Type
```

```
-----  
the_geom MultiPolygon
```

```
FID_1 Long
```

```
ScaleRank Long
```

```
FeatureCla String
```

```
OBJECTID Long
```

```
VertexCou Double
```

```
ISO String
```

```
NAME_0 String
```

```
NAME_1 String
```

```
VARNAME_1 String
```

```
NL_NAME_1 String
```

```
HASC_1 String
```

```
TYPE_1 String
```

```
ENGTYPE_1 String
```

```
VALIDFR_1 String
```

```
VALIDTO_1 String
```

```
REMARKS_1 String
```

```
Region String
```

```
RegionVar String
```

```
ProvNumber Long
```

```
NEV_Countr String
```

```
FIRST_FIPS String
```

```
FIRST_HASC String
```

```
FIPS_1 String
```

```
gadm_level Double
```

```
CheckMe Long
```

```
Region_Cod String
```

```
Region_C_1 String
```

```
ScaleRan_1 Long
```

```
Region_C_2 String
```

```
Region_C_3 String
```

```
Country_Pr String
```

```
AREA Double
```

```
geo-shell> layer features --name states_area --filter "NAME_1='North Dakota'" --field
"NAME_0,AREA"
Feature (fid-31cf07e6_18ba1860a40_-75af)
```

```
-----
NAME_0 = United States
AREA = 21.804544852979944
```

## Add ID Field

Add area ID to the input Layer and save the result to the output Layer

```
geo-shell> layer addidfield --input-name places --output-workspace mem --output-name places_id
--id-fieldname ID --start-value 1
```

Name	Description	Mandatory	Specified Default	Unspecified Default
input-name	The Layer name	true		
output-workspace	The output Layer Workspace	true		
output-name	The output Layer name	true		
id-fieldname	The id field name	true	id	id
start-value	The value to start at	true	1	1

```
geo-shell> workspace open --name mem --params memory
Workspace mem opened!
```

```
geo-shell> workspace open --name naturalearth --params examples/naturalearth.gpkg
Workspace naturalearth opened!
```

```
geo-shell> layer open --workspace naturalearth --layer places --name places
Opened Workspace naturalearth Layer places as places
```

```
geo-shell> layer addidfield --input-name places --output-workspace mem --output-name places_id
--id-fieldname ID --start-value 1
Done!
```

```
geo-shell> layer schema --name places_id
Name Type
```

```
-----
the_geom Point
SCALERANK Long
NATSCALE Long
LABELRANK Long
FEATURECLA String
NAME String
```



NAMEPAR String  
NAMEALT String  
DIFFASCII Long  
NAMEASCII String  
ADM0CAP Double  
CAPALT Double  
CAPIN String  
WORLDCITY Double  
MEGACITY Long  
SOV0NAME String  
SOV\_A3 String  
ADM0NAME String  
ADM0\_A3 String  
ADM1NAME String  
ISO\_A2 String  
NOTE String  
LATITUDE Double  
LONGITUDE Double  
CHANGED Double  
NAMEDIFF Long  
DIFFNOTE String  
POP\_MAX Long  
POP\_MIN Long  
POP\_OTHER Long  
GEONAMEID Double  
MEGANAME String  
LS\_NAME String  
LS\_MATCH Long  
CHECKME Long  
MAX\_POP10 Long  
MAX\_POP20 Long  
MAX\_POP50 Long  
MAX\_POP300 Long  
MAX\_POP310 Long  
MAX\_NATSCA Long  
MIN\_AREAKM Long  
MAX\_AREAKM Double  
MIN\_AREAMI Double  
MAX\_AREAMI Double  
MIN\_PERKM Double  
MAX\_PERKM Double  
MIN\_PERMI Double  
MAX\_PERMI Double  
MIN\_BBXMN Double  
MAX\_BBXMN Double  
MIN\_BBXMAX Double  
MAX\_BBXMAX Double  
MIN\_BBYMIN Double

MAX\_BBYMIN Double  
MIN\_BBYMAX Double  
MAX\_BBYMAX Double  
MEAN\_BBXC Double  
MEAN\_BBYC Double  
COMPARE Long  
GN\_ASCII String  
FEATURE\_CL String  
FEATURE\_CO String  
ADMIN1\_COD Double  
GN\_POP Long  
ELEVATION Double  
GTOPO30 Double  
TIMEZONE String  
GEONAMESNO String  
UN\_FID Long  
UN\_ADM0 String  
UN\_LAT Double  
UN\_LONG Double  
POP1950 Double  
POP1955 Double  
POP1960 Double  
POP1965 Double  
POP1970 Double  
POP1975 Double  
POP1980 Double  
POP1985 Double  
POP1990 Double  
POP1995 Double  
POP2000 Double  
POP2005 Double  
POP2010 Double  
POP2015 Double  
POP2020 Double  
POP2025 Double  
POP2050 Double  
CITYALT String  
popDiff Long  
popPerc Double  
ls\_gross Long  
ID Integer

```
geo-shell> layer features --name places_id --filter "NAME='Seattle'" --field "NAME,ID"
```

```
Feature (fid-31cf07e6_18ba1860a40_-76f4)
```

```
-----  
NAME = Seattle
```

```
ID = 10
```

## Add XY Fields

Add x and y coordinate Fields to the input Layer and save the result to the output Layer

```
geo-shell> layer addxyfields --input-name places --output-workspace mem --output-name places_xy --x-fieldname X --y-fieldname Y
```

Name	Description	Mandatory	Specified Default	Unspecified Default
input-name	The Layer name	true		
output-workspace	The output Layer Workspace	true		
output-name	The output Layer name	true		
x-fieldname	The x field name	true	x	x
y-fieldname	The y field name	true	y	y

```
geo-shell> workspace open --name mem --params memory  
Workspace mem opened!
```

```
geo-shell> workspace open --name naturalearth --params examples/naturalearth.gpkg  
Workspace naturalearth opened!
```

```
geo-shell> layer open --workspace naturalearth --layer places --name places  
Opened Workspace naturalearth Layer places as places
```

```
geo-shell> layer addxyfields --input-name places --output-workspace mem --output-name places_xy --x-fieldname X --y-fieldname Y  
Done!
```

```
geo-shell> layer schema --name places_xy  
Name Type
```

```
-----  
the_geom Point  
SCALERANK Long  
NATSCALE Long  
LABELRANK Long  
FEATURECLA String  
NAME String  
NAMEPAR String  
NAMEALT String  
DIFFASCII Long  
NAMEASCII String  
ADM0CAP Double  
CAPALT Double  
CAPIN String  
WORLDCITY Double
```

MEGACITY Long  
SOV0NAME String  
SOV\_A3 String  
ADM0NAME String  
ADM0\_A3 String  
ADM1NAME String  
ISO\_A2 String  
NOTE String  
LATITUDE Double  
LONGITUDE Double  
CHANGED Double  
NAMEDIFF Long  
DIFFNOTE String  
POP\_MAX Long  
POP\_MIN Long  
POP\_OTHER Long  
GEONAMEID Double  
MEGANAME String  
LS\_NAME String  
LS\_MATCH Long  
CHECKME Long  
MAX\_POP10 Long  
MAX\_POP20 Long  
MAX\_POP50 Long  
MAX\_POP300 Long  
MAX\_POP310 Long  
MAX\_NATSCA Long  
MIN\_AREAKM Long  
MAX\_AREAKM Double  
MIN\_AREAMI Double  
MAX\_AREAMI Double  
MIN\_PERKM Double  
MAX\_PERKM Double  
MIN\_PERMI Double  
MAX\_PERMI Double  
MIN\_BBXMINDouble  
MAX\_BBXMINDouble  
MIN\_BBXMINDouble  
MAX\_BBXMINDouble  
MIN\_BBYMINDouble  
MAX\_BBYMINDouble  
MIN\_BBYMINDouble  
MAX\_BBYMINDouble  
MEAN\_BBXC Double  
MEAN\_BBYC Double  
COMPARE Long  
GN\_ASCII String  
FEATURE\_CL String

FEATURE\_CO String  
ADMIN1\_COD Double  
GN\_POP Long  
ELEVATION Double  
GTOPO30 Double  
TIMEZONE String  
GEONAMESNO String  
UN\_FID Long  
UN\_ADM0 String  
UN\_LAT Double  
UN\_LONG Double  
POP1950 Double  
POP1955 Double  
POP1960 Double  
POP1965 Double  
POP1970 Double  
POP1975 Double  
POP1980 Double  
POP1985 Double  
POP1990 Double  
POP1995 Double  
POP2000 Double  
POP2005 Double  
POP2010 Double  
POP2015 Double  
POP2020 Double  
POP2025 Double  
POP2050 Double  
CITYALT String  
popDiff Long  
popPerc Double  
ls\_gross Long  
X Double  
Y Double

```
geo-shell> layer features --name places_xy --filter "NAME='Seattle'" --field "NAME,X,Y"  
Feature (fid-31cf07e6_18ba1860a40_-5d9a)
```

```
-----  
NAME = Seattle  
X = -122.34193084586849  
Y = 47.57194791253073
```

## Validity

Check for invalid geometries in the Layer.

```
geo-shell> layer validity --name areas
```

Name	Description	Mandatory	Specified Default	Unspecified Default
name	The Layer name	true		
fields	A comma delimited list of Fields to include	false		

```
geo-shell> workspace open --name areas --params src/test/resources/invalid.properties
Workspace areas opened!
```

```
geo-shell> layer open --workspace areas --layer invalid --name areas
Opened Workspace areas Layer invalid as areas
```

```
geo-shell> layer validity --name areas
Values Reason
```

```
-----
invalid.1360815594529 Self-intersection
```

## Fix

Fix the geometries of the features of the input Layer and save them to the output Layer

```
geo-shell> layer fix --input-name lines --output-workspace mem --output-name lines_fixed
```

Name	Description	Mandatory	Specified Default	Unspecified Default
input-name	The Layer name	true		
output-workspace	The output Layer Workspace	true		
output-name	The output Layer name	true		

```
geo-shell> workspace open --name mem --params memory
Workspace mem opened!
```

```
geo-shell> layer create --workspace mem --name lines --fields "the_geom=LineString
EPSG:4326|fid=Int|name=String"
Created Layer lines!
```

```
geo-shell> layer add --name lines --values "the_geom=LINESTRING (0 0, 0 0, 0 0, 1
1)|fid=1|name=Location 1"
Added Feature to lines
```

```
geo-shell> layer add --name lines --values "the_geom=LINESTRING (1 1, 2 2, 2 2, 2 2, 3
3)|fid=2|name=Location 2"
Added Feature to lines
```

```
geo-shell> layer fix --input-name lines --output-workspace mem --output-name lines_fixed
Done!
```

```
geo-shell> layer features --name lines_fixed
Feature (fid-31cf07e6_18ba1860a40_-756b)
```

```
-----
the_geom = LINESTRING (0 0, 1 1)
fid = 1
name = Location 1
```

```
Feature (fid-31cf07e6_18ba1860a40_-756a)
```

```
-----
the_geom = LINESTRING (1 1, 2 2, 3 3)
fid = 2
name = Location 2
```

## Geoprocessing

### Clip

Clip the input Layer by the other Layer to produce the output Layer

```
geo-shell> layer clip --input-name a --clip-name b --output-workspace results --output-name results
```

Name	Description	Mandatory	Specified Default	Unspecified Default
input-name	The Layer name	true		
clip-name	The clip Layer name	true		
output-workspace	The output Layer Workspace	true		
output-name	The output Layer name	true		

```
geo-shell> workspace open --name layers --params src/test/resources/layeralgebra.gpkg
Workspace layers opened!
```

```
geo-shell> workspace open --name results --params memory
Workspace results opened!
```

```
geo-shell> layer open --workspace layers --layer a --name a
Opened Workspace layers Layer a as a
```

```
geo-shell> layer open --workspace layers --layer b --name b
Opened Workspace layers Layer b as b
```

```
geo-shell> layer clip --input-name a --clip-name b --output-workspace results --output-name results
```

Done clipping a to b to create results!

```
geo-shell> style vector default --layer a --color red --opacity 0.75 --file examples/red.sld  
Default Vector Style for a written to /home/runner/work/geo-shell/geo-shell/examples/red.sld!
```

```
geo-shell> style vector default --layer b --color green --opacity 0.75 --file examples/green.sld  
Default Vector Style for b written to /home/runner/work/geo-shell/geo-shell/examples/green.sld!
```

```
geo-shell> style vector default --layer results --color blue --opacity 0.75 --file examples/blue.sld  
Default Vector Style for results written to /home/runner/work/geo-shell/geo-shell/examples/blue.sld!
```

```
geo-shell> layer style set --name a --style examples/red.sld  
Style /home/runner/work/geo-shell/geo-shell/examples/red.sld set on a
```

```
geo-shell> layer style set --name b --style examples/green.sld  
Style /home/runner/work/geo-shell/geo-shell/examples/green.sld set on b
```

```
geo-shell> layer style set --name results --style examples/blue.sld  
Style /home/runner/work/geo-shell/geo-shell/examples/blue.sld set on results
```

```
geo-shell> map open --name map  
Map map opened!
```

```
geo-shell> map add layer --name map --layer a  
Added a layer to map map
```


```
geo-shell> map add layer --name map --layer b  
Added b layer to map map
```

```
geo-shell> map add layer --name map --layer results  
Added results layer to map map
```

```
geo-shell> map draw --name map --file examples/layer_clip.png  
Done drawing /home/runner/work/geo-shell/geo-shell/examples/layer_clip.png!
```

```
geo-shell> map close --name map  
Map map closed!
```





## Convex Hull

Calculate the convexhull of the input Layer and save it to the output Layer.

```
geo-shell> layer convexhull --input-name countries --output-workspace layers --output-name convexhull
```

Name	Description	Mandatory	Specified Default	Unspecified Default
input-name	The Layer name	true		
output-workspace	The output Layer Workspace	true		
output-name	The output Layer name	true		
geometry-field	The geometry field name	false	the_geom	the_geom

```
geo-shell> workspace open --name layers --params memory
Workspace layers opened!
```

```
geo-shell> workspace open --name naturalearth --params examples/naturalearth.gpkg
Workspace naturalearth opened!
```

```
geo-shell> layer open --workspace naturalearth --layer countries --name countries
Opened Workspace naturalearth Layer countries as countries
```

```
geo-shell> layer style set --name countries --style examples/countries.sld
```

Style /home/runner/work/geo-shell/geo-shell/examples/countries.sld set on countries

geo-shell> **layer open** --workspace naturalearth --layer ocean --name ocean

Opened Workspace naturalearth Layer ocean as ocean

geo-shell> **layer style set** --name ocean --style examples/ocean.sld

Style /home/runner/work/geo-shell/geo-shell/examples/ocean.sld set on ocean

geo-shell> **layer convexhull** --input-name countries --output-workspace layers --output-name convexhull

Done!

geo-shell> **style vector default** --layer convexhull --color #1E90FF --opacity 0.25 --file examples/convexhull.sld

Default Vector Style for convexhull written to /home/runner/work/geo-shell/geo-shell/examples/convexhull.sld!

geo-shell> **layer style set** --name convexhull --style examples/convexhull.sld

Style /home/runner/work/geo-shell/geo-shell/examples/convexhull.sld set on convexhull

geo-shell> **map open** --name map

Map map opened!

geo-shell> **map add layer** --name map --layer ocean

Added ocean layer to map map

geo-shell> **map add layer** --name map --layer countries

Added countries layer to map map

geo-shell> **map add layer** --name map --layer convexhull

Added convexhull layer to map map

geo-shell> **map draw** --name map --file examples/layer\_convexhull.png

Done drawing /home/runner/work/geo-shell/geo-shell/examples/layer\_convexhull.png!

geo-shell> **map close** --name map

Map map closed!



## Convex Hulls

Calculate the convexhull of each Feature in the input Layer and save them to the output Layer.

```
geo-shell> layer convexhulls --input-name countries --output-workspace layers --output-name convexhulls
```

Name	Description	Mandatory	Specified Default	Unspecified Default
input-name	The Layer name	true		
output-workspace	The output Layer Workspace	true		
output-name	The output Layer name	true		

```
geo-shell> workspace open --name layers --params memory  
Workspace layers opened!
```

```
geo-shell> workspace open --name naturalearth --params examples/naturalearth.gpkg  
Workspace naturalearth opened!
```

```
geo-shell> layer open --workspace naturalearth --layer countries --name countries  
Opened Workspace naturalearth Layer countries as countries
```

```
geo-shell> layer style set --name countries --style examples/countries.sld  
Style /home/runner/work/geo-shell/geo-shell/examples/countries.sld set on countries
```

```
geo-shell> layer open --workspace naturalearth --layer ocean --name ocean
```

Opened Workspace naturalearth Layer ocean as ocean

```
geo-shell> layer style set --name ocean --style examples/ocean.sld
```

Style /home/runner/work/geo-shell/geo-shell/examples/ocean.sld set on ocean

```
geo-shell> layer convexhulls --input-name countries --output-workspace layers --output-name convexhulls
```

Done!

```
geo-shell> style vector default --layer convexhulls --color #1E90FF --opacity 0.25 --file examples/convexhulls.sld
```

Default Vector Style for convexhulls written to /home/runner/work/geo-shell/geo-shell/examples/convexhulls.sld!

```
geo-shell> layer style set --name convexhulls --style examples/convexhulls.sld
```

Style /home/runner/work/geo-shell/geo-shell/examples/convexhulls.sld set on convexhulls

```
geo-shell> map open --name map
```

Map map opened!

```
geo-shell> map add layer --name map --layer ocean
```

Added ocean layer to map map

```
geo-shell> map add layer --name map --layer countries
```

Added countries layer to map map

```
geo-shell> map add layer --name map --layer convexhulls
```

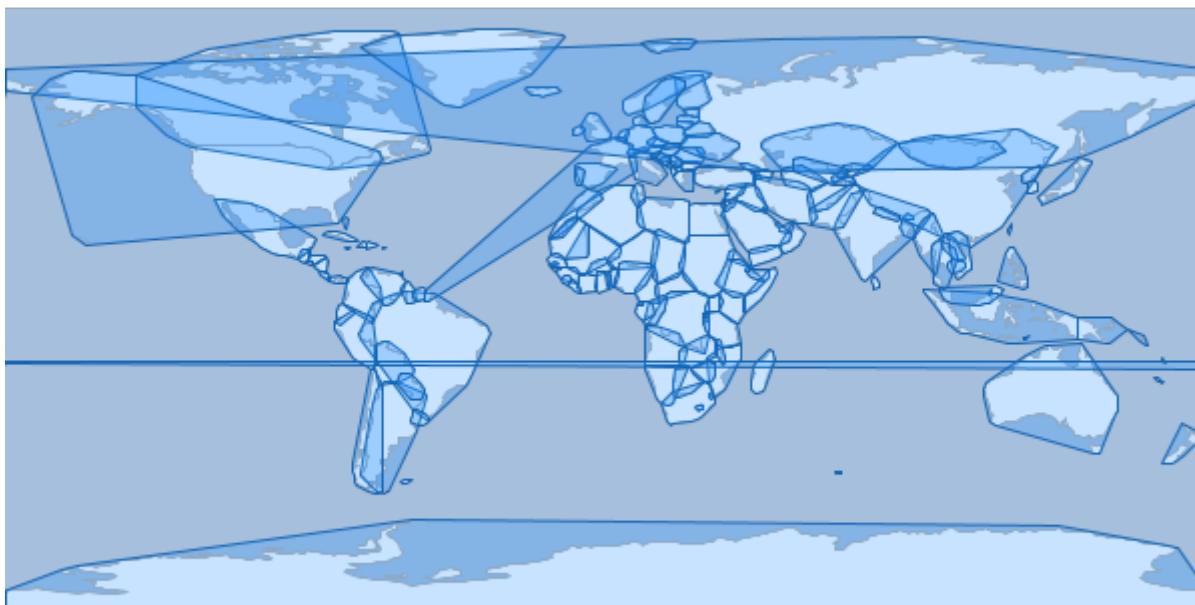
Added convexhulls layer to map map

```
geo-shell> map draw --name map --file examples/layer_convexhulls.png
```

Done drawing /home/runner/work/geo-shell/geo-shell/examples/layer\_convexhulls.png!

```
geo-shell> map close --name map
```

Map map closed!



## Coordinates

Extract the coordinates each Feature in the input Layer and save them to the output Layer.

```
geo-shell> layer coordinates --input-name states --output-workspace layers --output-name
coordinates
```

Name	Description	Mandatory	Specified Default	Unspecified Default
input-name	The Layer name	true		
output-workspace	The output Layer Workspace	true		
output-name	The output Layer name	true		

```
geo-shell> workspace open --name layers --params memory
Workspace layers opened!
```

```
geo-shell> workspace open --name naturalearth --params examples/naturalearth.gpkg
Workspace naturalearth opened!
```

```
geo-shell> layer open --workspace naturalearth --layer states --name states
Opened Workspace naturalearth Layer states as states
```

```
geo-shell> layer coordinates --input-name states --output-workspace layers --output-name
coordinates
Done!
```

```
geo-shell> style vector default --layer coordinates --color #1E90FF --opacity 0.75 --file
examples/coordinates.sld
```

Default Vector Style for coordinates written to /home/runner/work/geo-shell/geo-shell/examples/coordinates.sld!

```
geo-shell> layer style set --name coordinates --style examples/coordinates.sld
```

Style /home/runner/work/geo-shell/geo-shell/examples/coordinates.sld set on coordinates

```
geo-shell> layer open --workspace naturalearth --layer countries --name countries
```

Opened Workspace naturalearth Layer countries as countries

```
geo-shell> layer style set --name countries --style examples/countries.sld
```

Style /home/runner/work/geo-shell/geo-shell/examples/countries.sld set on countries

```
geo-shell> layer open --workspace naturalearth --layer ocean --name ocean
```

Opened Workspace naturalearth Layer ocean as ocean

```
geo-shell> layer style set --name ocean --style examples/ocean.sld
```

Style /home/runner/work/geo-shell/geo-shell/examples/ocean.sld set on ocean

```
geo-shell> map open --name map
```

Map map opened!

```
geo-shell> map add layer --name map --layer ocean
```

Added ocean layer to map map

```
geo-shell> map add layer --name map --layer countries
```

Added countries layer to map map

```
geo-shell> map add layer --name map --layer coordinates
```

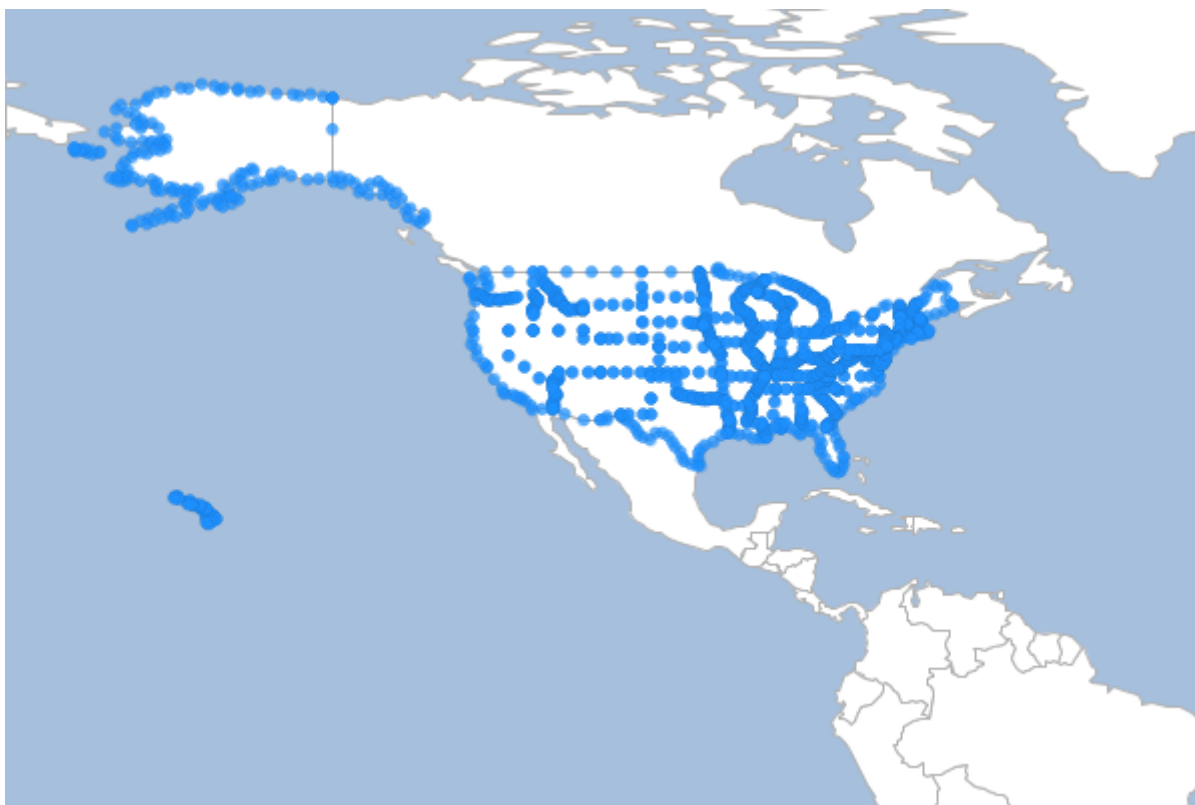
Added coordinates layer to map map

```
geo-shell> map draw --name map --file examples/layer_coordinates.png --bounds "-180,-8.233,-
36.738,73.378"
```

Done drawing /home/runner/work/geo-shell/geo-shell/examples/layer\_coordinates.png!

```
geo-shell> map close --name map
```

Map map closed!



## Delaunay

Calculate a delaunay diagram of the input Layer and save it to the output Layer.

```
geo-shell> layer delaunay --input-name places --output-workspace layers --output-name delaunay
```

Name	Description	Mandatory	Specified Default	Unspecified Default
input-name	The Layer name	true		
output-workspace	The output Layer Workspace	true		
output-name	The output Layer name	true		
geometry-field	The geometry field name	false	the_geom	the_geom

```
geo-shell> workspace open --name layers --params memory  
Workspace layers opened!
```

```
geo-shell> workspace open --name naturalearth --params examples/naturalearth.gpkg  
Workspace naturalearth opened!
```

```
geo-shell> layer open --workspace naturalearth --layer places --name places  
Opened Workspace naturalearth Layer places as places
```

```
geo-shell> layer delaunay --input-name places --output-workspace layers --output-name delaunay  
Done!
```

```
geo-shell> style vector default --layer delaunay --color #1E90FF --opacity 0.25 --file
examples/delaunay.sld
Default Vector Style for delaunay written to /home/runner/work/geo-shell/geo-
shell/examples/delaunay.sld!
```

```
geo-shell> layer style set --name delaunay --style examples/delaunay.sld
Style /home/runner/work/geo-shell/geo-shell/examples/delaunay.sld set on delaunay
```

```
geo-shell> layer open --workspace naturalearth --layer countries --name countries
Opened Workspace naturalearth Layer countries as countries
```

```
geo-shell> layer style set --name countries --style examples/countries.sld
Style /home/runner/work/geo-shell/geo-shell/examples/countries.sld set on countries
```

```
geo-shell> layer open --workspace naturalearth --layer ocean --name ocean
Opened Workspace naturalearth Layer ocean as ocean
```

```
geo-shell> layer style set --name ocean --style examples/ocean.sld
Style /home/runner/work/geo-shell/geo-shell/examples/ocean.sld set on ocean
```

```
geo-shell> map open --name map
Map map opened!
```

```
geo-shell> map add layer --name map --layer ocean
Added ocean layer to map map
```

```
geo-shell> map add layer --name map --layer countries
Added countries layer to map map
```

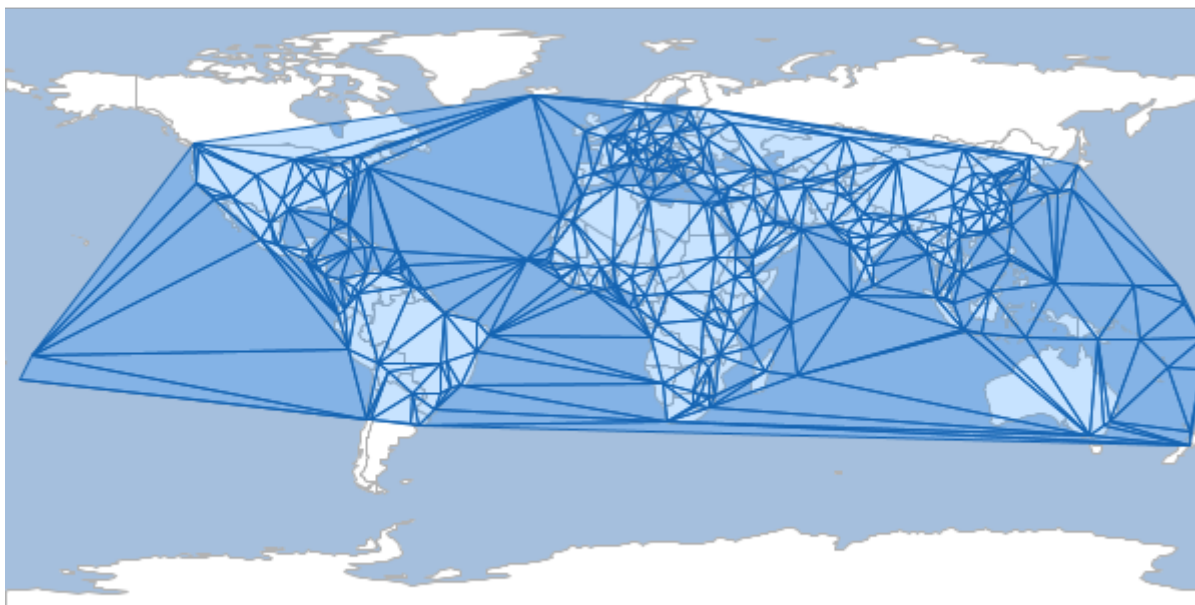
```
geo-shell> map add layer --name map --layer delaunay
Added delaunay layer to map map
```

```
Done drawing /home/runner/work/geo-shell/geo-shell/examples/layer_delaunay.png!
geo-shell> map draw --name map --file examples/layer_delaunay.png
```

```
Map map closed!
```

```
geo-shell> map close --name map
```





## Densify

Densify the features of the input Layer and save them to the output Layer

```
geo-shell> layer densify --input-name states --output-workspace layers --output-name
states_densified --distance 0.1
```

Name	Description	Mandatory	Specified Default	Unspecified Default
input-name	The Layer name	true		
output-workspace	The output Layer Workspace	true		
output-name	The output Layer name	true		
distance	The distance tolerance	true		

```
geo-shell> workspace open --name layers --params memory
Workspace layers opened!
```

```
geo-shell> workspace open --name naturalearth --params examples/naturalearth.gpkg
Workspace naturalearth opened!
```

```
geo-shell> layer open --workspace naturalearth --layer states --name states
Opened Workspace naturalearth Layer states as states
```

```
geo-shell> layer densify --input-name states --output-workspace layers --output-name
```

```
states_densified --distance 0.1
```

Done!

```
geo-shell> layer coordinates --input-name states_densified --output-workspace layers --output  
-name coordinates
```

Done!

```
geo-shell> style vector default --layer coordinates --color #1E90FF --opacity 0.75 --file  
examples/coordinates.sld
```

Default Vector Style for coordinates written to /home/runner/work/geo-shell/geo-shell/examples/coordinates.sld!

```
geo-shell> layer style set --name coordinates --style examples/coordinates.sld
```

Style /home/runner/work/geo-shell/geo-shell/examples/coordinates.sld set on coordinates

```
geo-shell> layer open --workspace naturalearth --layer countries --name countries
```

Opened Workspace naturalearth Layer countries as countries

```
geo-shell> layer style set --name countries --style examples/countries.sld
```

Style /home/runner/work/geo-shell/geo-shell/examples/countries.sld set on countries

```
geo-shell> layer open --workspace naturalearth --layer ocean --name ocean
```

Opened Workspace naturalearth Layer ocean as ocean

```
geo-shell> layer style set --name ocean --style examples/ocean.sld
```

Style /home/runner/work/geo-shell/geo-shell/examples/ocean.sld set on ocean

```
geo-shell> map open --name map
```

Map map opened!

```
geo-shell> map add layer --name map --layer ocean
```

Added ocean layer to map map

```
geo-shell> map add layer --name map --layer countries
```

Added countries layer to map map

Added coordinates layer to map map

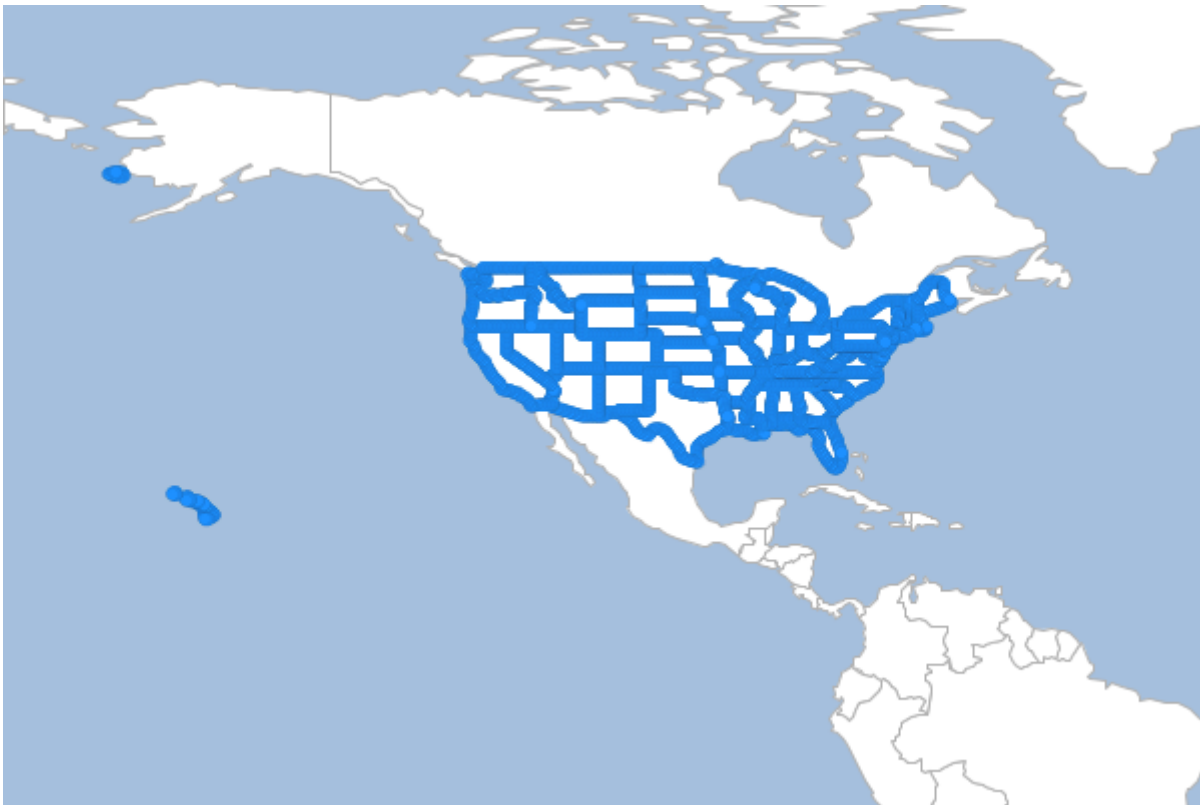
```
geo-shell> map add layer --name map --layer coordinates
```

Done drawing /home/runner/work/geo-shell/geo-shell/examples/layer\_densify.png!

```
geo-shell> map draw --name map --file examples/layer_densify.png --bounds "-180,-8.233,-  
36.738,73.378"
```

Map map closed!

```
geo-shell> map close --name map
```



## Dissolve

Dissolve the Features of a Layer by a Field.

```
geo-shell> layer dissolve --input-name states --output-workspace layers --output-name regions
--field SUB_REGION
```

Name	Description	Mandatory	Specified Default	Unspecified Default
input-name	The Layer name	true		
output-workspace	The output Layer Workspace	true		
output-name	The output Layer name	true		
field	The field to use to dissolve features	true		
idField	The name of the id field	false	id	id
countField	The name of the count field	false	count	count

```
geo-shell> workspace open --name layers --params memory
Workspace layers opened!
```

```
geo-shell> workspace open --name shapefiles --params examples/states/states.shp
Workspace shapefiles opened!
```

```
geo-shell> layer open --workspace shapefiles --layer states --name states
```

Opened Workspace shapefiles Layer states as states

```
geo-shell> layer dissolve --input-name states --output-workspace layers --output-name regions  
--field SUB_REGION
```

Done dissolving states to regions by SUB\_REGION!

```
geo-shell> style vector uniquevalues --layer regions --field SUB_REGION --colors MutedTerrain  
--file [silver] examples/regions.sld
```

Unique Values Vector Style for regions's SUB\_REGION Field written to /home/runner/work/geo-shell/geo-shell/examples/regions.sld!

```
geo-shell> layer style set --name regions --style examples/regions.sld
```

Style /home/runner/work/geo-shell/geo-shell/examples/regions.sld set on regions

```
geo-shell> workspace open --name naturalearth --params examples/naturalearth.gpkg
```

Workspace naturalearth opened!

```
geo-shell> layer open --workspace naturalearth --layer countries --name countries
```

Opened Workspace naturalearth Layer countries as countries

```
geo-shell> layer style set --name countries --style examples/countries.sld
```

Style /home/runner/work/geo-shell/geo-shell/examples/countries.sld set on countries

```
geo-shell> layer open --workspace naturalearth --layer ocean --name ocean
```

Opened Workspace naturalearth Layer ocean as ocean

```
geo-shell> layer style set --name ocean --style examples/ocean.sld
```

Style /home/runner/work/geo-shell/geo-shell/examples/ocean.sld set on ocean

```
geo-shell> map open --name map
```

Map map opened!

```
geo-shell> map add layer --name map --layer ocean
```

Added ocean layer to map map

```
geo-shell> map add layer --name map --layer countries
```

Added countries layer to map map

Added regions layer to map map

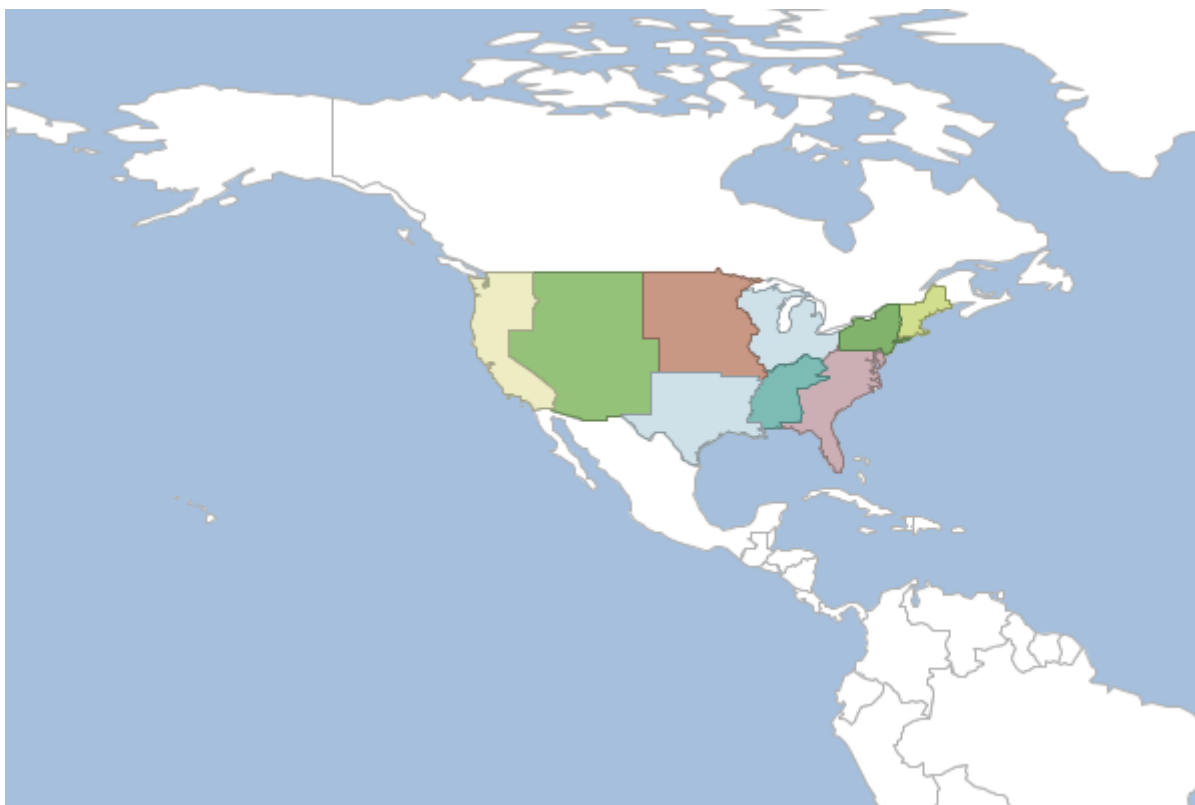
```
geo-shell> map add layer --name map --layer regions
```

Done drawing /home/runner/work/geo-shell/geo-shell/examples/layer\_dissolve.png!

```
geo-shell> map draw --name map --file examples/layer_dissolve.png --bounds "-180,-8.233,-  
36.738,73.378"
```

Map map closed!

```
geo-shell> map close --name map
```



## Erase

Erase one Layer from another Layer

```
geo-shell> layer erase --input-name a --other-name b --output-workspace results --output-name results
```

Name	Description	Mandatory	Specified Default	Unspecified Default
input-name	The Layer name	true		
other-name	The other Layer name	true		
output-workspace	The output Layer Workspace	true		
output-name	The output Layer name	true		

```
geo-shell> workspace open --name layers --params src/test/resources/layeralgebra.gpkg  
Workspace layers opened!
```

```
geo-shell> workspace open --name results --params memory  
Workspace results opened!
```

```
geo-shell> layer open --workspace layers --layer a --name a  
Opened Workspace layers Layer a as a
```

```
geo-shell> layer open --workspace layers --layer b --name b
```

Opened Workspace layers Layer b as b

```
geo-shell> layer erase --input-name a --other-name b --output-workspace results --output-name results
```

Done erasing a from b to create results!

```
geo-shell> style vector default --layer a --color red --opacity 0.75 --file examples/red.sld  
Default Vector Style for a written to /home/runner/work/geo-shell/geo-shell/examples/red.sld!
```

```
geo-shell> style vector default --layer b --color green --opacity 0.75 --file examples/green.sld  
Default Vector Style for b written to /home/runner/work/geo-shell/geo-shell/examples/green.sld!
```

```
geo-shell> style vector default --layer results --color blue --opacity 0.75 --file examples/blue.sld  
Default Vector Style for results written to /home/runner/work/geo-shell/geo-shell/examples/blue.sld!
```

```
geo-shell> layer style set --name a --style examples/red.sld  
Style /home/runner/work/geo-shell/geo-shell/examples/red.sld set on a
```

```
geo-shell> layer style set --name b --style examples/green.sld  
Style /home/runner/work/geo-shell/geo-shell/examples/green.sld set on b
```

```
geo-shell> layer style set --name results --style examples/blue.sld  
Style /home/runner/work/geo-shell/geo-shell/examples/blue.sld set on results
```

```
geo-shell> map open --name map  
Map map opened!
```


```
geo-shell> map add layer --name map --layer a  
Added a layer to map map
```

```
geo-shell> map add layer --name map --layer b  
Added b layer to map map
```

```
geo-shell> map add layer --name map --layer results  
Added results layer to map map
```

```
geo-shell> map draw --name map --file examples/layer_erase.png  
Done drawing /home/runner/work/geo-shell/geo-shell/examples/layer_erase.png!
```

```
geo-shell> map close --name map  
Map map closed!
```



## Grid Row / Column

Create a grid Layer with rows and columns

```
geo-shell> layer grid rowcol --output-workspace layers --output-name rowcol --geometry -180,-90,180,90 --rows 10 --columns 8
```

Name	Description	Mandatory	Specified Default	Unspecified Default
output-workspace	The output Layer Workspace	true		
output-name	The output Layer name	true		
rows	The number of rows	true		
columns	The number of columns	true		
geometry	The constraining geometry	true		
type	The geometry type (point or polygon)	false	polygon	polygon
projection	The projection	false	EPSG:4326	EPSG:4326
geometry-field	The geometry field name	false	the_geom	the_geom

```
geo-shell> workspace open --name layers --params memory
```

```
Workspace layers opened!
```

```
geo-shell> layer grid rowcol --output-workspace layers --output-name rowcol --geometry -180,-90,180,90 --rows 10 --columns 8
```

```
Done!
```

```
geo-shell> style vector default --layer rowcol --color #1E90FF --opacity 0.30 --file examples/rowcol.sld
```

```
Default Vector Style for rowcol written to /home/runner/work/geo-shell/geo-shell/examples/rowcol.sld!
```

```
geo-shell> layer style set --name rowcol --style examples/rowcol.sld
```

```
Style /home/runner/work/geo-shell/geo-shell/examples/rowcol.sld set on rowcol
```

```
geo-shell> workspace open --name naturalearth --params examples/naturalearth.gpkg
```

```
Workspace naturalearth opened!
```

```
geo-shell> layer open --workspace naturalearth --layer countries --name countries
```

```
Opened Workspace naturalearth Layer countries as countries
```

```
geo-shell> layer style set --name countries --style examples/countries.sld
```

```
Style /home/runner/work/geo-shell/geo-shell/examples/countries.sld set on countries
```

```
geo-shell> layer open --workspace naturalearth --layer ocean --name ocean
```

```
Opened Workspace naturalearth Layer ocean as ocean
```

```
geo-shell> layer style set --name ocean --style examples/ocean.sld
```

```
Style /home/runner/work/geo-shell/geo-shell/examples/ocean.sld set on ocean
```

```
geo-shell> map open --name map
```

```
Map map opened!
```

```
geo-shell> map add layer --name map --layer ocean
```

```
Added ocean layer to map map
```

```
geo-shell> map add layer --name map --layer countries
```

```
Added countries layer to map map
```

```
geo-shell> map add layer --name map --layer rowcol
```

```
Added rowcol layer to map map
```

```
geo-shell> map draw --name map --file examples/layer_grid_rowcol.png
```

```
Done drawing /home/runner/work/geo-shell/geo-shell/examples/layer_grid_rowcol.png!
```

```
geo-shell> map close --name map
```

```
Map map closed!
```





## Grid Width / Height

Create a grid Layer with cell width and height

```
geo-shell> layer grid widthheight --output-workspace layers --output-name widthheight --geometry
-180,-90,180,90 --cell-width 8 --cell-height 7
```

Name	Description	Mandatory	Specified Default	Unspecified Default
output-workspace	The output Layer Workspace	true		
output-name	The output Layer name	true		
cell-width	The width of each cell	true		
cell-height	The height of each cell	true		
geometry	The constraining geometry	true		
type	The geometry type (point or polygon)	false	polygon	polygon
projection	The projection	false	EPSG:4326	EPSG:4326
geometry-field	The geometry field name	false	the_geom	the_geom

```
geo-shell> workspace open --name layers --params memory
```

```
Workspace layers opened!
```

```
geo-shell> layer grid widthheight --output-workspace layers --output-name widthheight --geometry  
-180,-90,180,90 --cell-width 8 --cell-height 7
```

```
Done!
```

```
geo-shell> style vector default --layer widthheight --color #1E90FF --opacity 0.30 --file  
examples/widthheight.sld
```

```
Default Vector Style for widthheight written to /home/runner/work/geo-shell/geo-shell/  
examples/widthheight.sld!
```

```
geo-shell> layer style set --name widthheight --style examples/widthheight.sld
```

```
Style /home/runner/work/geo-shell/geo-shell/examples/widthheight.sld set on widthheight
```

```
geo-shell> workspace open --name naturalearth --params examples/naturalearth.gpkg
```

```
Workspace naturalearth opened!
```

```
geo-shell> layer open --workspace naturalearth --layer countries --name countries
```

```
Opened Workspace naturalearth Layer countries as countries
```

```
geo-shell> layer style set --name countries --style examples/countries.sld
```

```
Style /home/runner/work/geo-shell/geo-shell/examples/countries.sld set on countries
```

```
geo-shell> layer open --workspace naturalearth --layer ocean --name ocean
```

```
Opened Workspace naturalearth Layer ocean as ocean
```

```
geo-shell> layer style set --name ocean --style examples/ocean.sld
```

```
Style /home/runner/work/geo-shell/geo-shell/examples/ocean.sld set on ocean
```

```
geo-shell> map open --name map
```

```
Map map opened!
```

```
geo-shell> map add layer --name map --layer ocean
```

```
Added ocean layer to map map
```

```
geo-shell> map add layer --name map --layer countries
```

```
Added countries layer to map map
```

```
geo-shell> map add layer --name map --layer widthheight
```

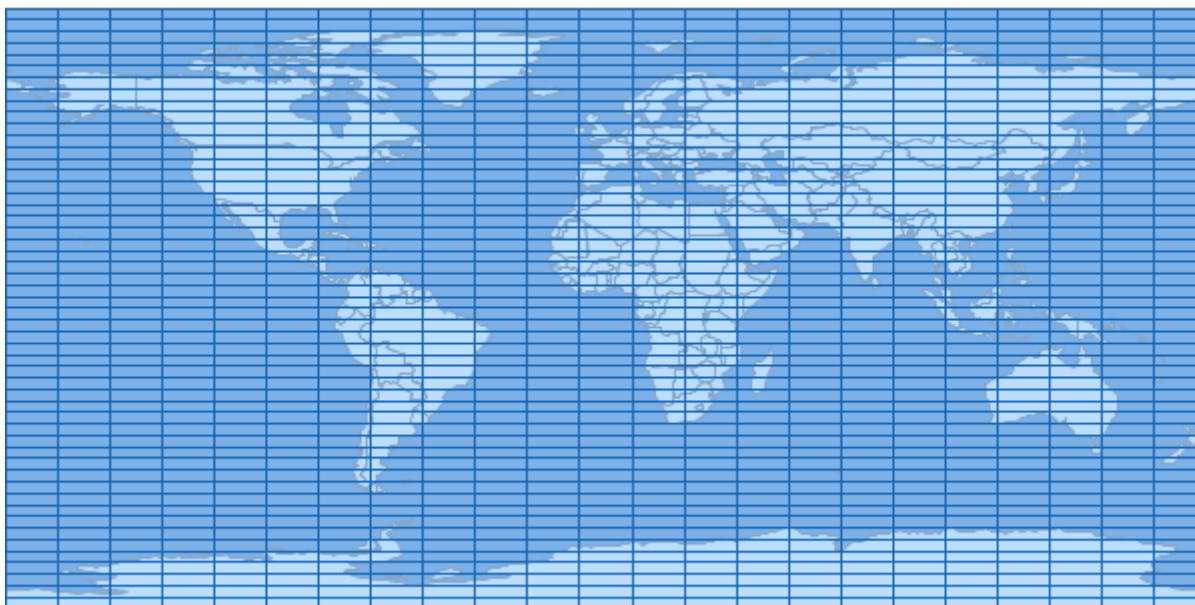
```
Added widthheight layer to map map
```

```
geo-shell> map draw --name map --file examples/layer_grid_widthheight.png
```

```
Done drawing /home/runner/work/geo-shell/geo-shell/examples/layer_grid_widthheight.png!
```

```
geo-shell> map close --name map
```

```
Map map closed!
```



## Identity

Calculate the intersection between a Layer with another Layer

```
geo-shell> layer identity --input-name a --other-name b --output-workspace results --output-name results
```

Name	Description	Mandatory	Specified Default	Unspecified Default
input-name	The Layer name	true		
other-name	The other Layer name	true		
output-workspace	The output Layer Workspace	true		
output-name	The output Layer name	true		
postfix-all	Whether to postfix all field names when combining schemas	false	false	false
include-duplicates	Whether to include duplicate field names	false	true	true

```
geo-shell> workspace open --name layers --params src/test/resources/layeralgebra.gpkg  
Workspace layers opened!
```

geo-shell> **workspace open** --name results --params memory  
Workspace results opened!

geo-shell> **layer open** --workspace layers --layer a --name a  
Opened Workspace layers Layer a as a

geo-shell> **layer open** --workspace layers --layer b --name b  
Opened Workspace layers Layer b as b

geo-shell> **layer identity** --input-name a --other-name b --output-workspace results --output-name results  
Done calculating the identity between a and b to create results!

geo-shell> **style vector default** --layer a --color red --opacity 0.75 --file examples/red.sld  
Default Vector Style for a written to /home/runner/work/geo-shell/geo-shell/examples/red.sld!

geo-shell> **style vector default** --layer b --color green --opacity 0.75 --file examples/green.sld  
Default Vector Style for b written to /home/runner/work/geo-shell/geo-shell/examples/green.sld!

geo-shell> **style vector default** --layer results --color blue --opacity 0.75 --file examples/blue.sld  
Default Vector Style for results written to /home/runner/work/geo-shell/geo-shell/examples/blue.sld!

geo-shell> **layer style set** --name a --style examples/red.sld  
Style /home/runner/work/geo-shell/geo-shell/examples/red.sld set on a

geo-shell> **layer style set** --name b --style examples/green.sld  
Style /home/runner/work/geo-shell/geo-shell/examples/green.sld set on b

geo-shell> **layer style set** --name results --style examples/blue.sld  
Style /home/runner/work/geo-shell/geo-shell/examples/blue.sld set on results

geo-shell> **map open** --name map  
Map map opened!


geo-shell> **map add layer** --name map --layer a  
Added a layer to map map

geo-shell> **map add layer** --name map --layer b  
Added b layer to map map

geo-shell> **map add layer** --name map --layer results  
Added results layer to map map

geo-shell> **map draw** --name map --file examples/layer\_identity.png  
Done drawing /home/runner/work/geo-shell/geo-shell/examples/layer\_identity.png!

geo-shell> **map close** --name map  
Map map closed!



## Intersection

Calculate the intersection between a Layer with another Layer

```
geo-shell> layer intersection --input-name a --other-name b --output-workspace results --output-name results
```

Name	Description	Mandatory	Specified Default	Unspecified Default
input-name	The Layer name	true		
other-name	The other Layer name	true		
output-workspace	The output Layer Workspace	true		
output-name	The output Layer name	true		
postfix-all	Whether to postfix all field names when combining schemas	false	false	false
include-duplicates	Whether to include duplicate field names	false	true	true

```
geo-shell> workspace open --name layers --params src/test/resources/layeralgebra.gpkg  
Workspace layers opened!
```

geo-shell> **workspace open** --name results --params memory

Workspace results opened!

geo-shell> **layer open** --workspace layers --layer a --name a

Opened Workspace layers Layer a as a

geo-shell> **layer open** --workspace layers --layer b --name b

Opened Workspace layers Layer b as b

geo-shell> **layer intersection** --input-name a --other-name b --output-workspace results --output-name results

Done calculating the intersection between a and b to create results!

geo-shell> **style vector default** --layer a --color red --opacity 0.75 --file examples/red.sld

Default Vector Style for a written to /home/runner/work/geo-shell/geo-shell/examples/red.sld!

geo-shell> **style vector default** --layer b --color green --opacity 0.75 --file examples/green.sld

Default Vector Style for b written to /home/runner/work/geo-shell/geo-shell/examples/green.sld!

geo-shell> **style vector default** --layer results --color blue --opacity 0.75 --file examples/blue.sld

Default Vector Style for results written to /home/runner/work/geo-shell/geo-shell/examples/blue.sld!

geo-shell> **layer style set** --name a --style examples/red.sld

Style /home/runner/work/geo-shell/geo-shell/examples/red.sld set on a

geo-shell> **layer style set** --name b --style examples/green.sld

Style /home/runner/work/geo-shell/geo-shell/examples/green.sld set on b

geo-shell> **layer style set** --name results --style examples/blue.sld

Style /home/runner/work/geo-shell/geo-shell/examples/blue.sld set on results

geo-shell> **map open** --name map

Map map opened!

geo-shell> **map add layer** --name map --layer a

Added a layer to map map

geo-shell> **map add layer** --name map --layer b

Added b layer to map map

geo-shell> **map add layer** --name map --layer results


Added results layer to map map

geo-shell> **map draw** --name map --file examples/layer\_intersection.png

Done drawing /home/runner/work/geo-shell/geo-shell/examples/layer\_intersection.png!

geo-shell> **map close** --name map

Map map closed!



## Minimum Circle

Calculate the minimum bounding circle of the input Layer and save it to the output Layer.

```
geo-shell> layer mincircle --input-name countries --output-workspace layers --output-name mincircle
```

Name	Description	Mandatory	Specified Default	Unspecified Default
input-name	The Layer name	true		
output-workspace	The output Layer Workspace	true		
output-name	The output Layer name	true		
geometry-field	The geometry field name	false	the_geom	the_geom

```
geo-shell> workspace open --name layers --params memory  
Workspace layers opened!
```

```
geo-shell> workspace open --name naturalearth --params examples/naturalearth.gpkg  
Workspace naturalearth opened!
```

```
geo-shell> layer open --workspace naturalearth --layer countries --name countries  
Opened Workspace naturalearth Layer countries as countries
```

```
geo-shell> layer style set --name countries --style examples/countries.sld
```

Style /home/runner/work/geo-shell/geo-shell/examples/countries.sld set on countries

```
geo-shell> layer open --workspace naturalearth --layer ocean --name ocean  
Opened Workspace naturalearth Layer ocean as ocean
```

```
geo-shell> layer style set --name ocean --style examples/ocean.sld  
Style /home/runner/work/geo-shell/geo-shell/examples/ocean.sld set on ocean
```

```
geo-shell> layer mincircle --input-name countries --output-workspace layers --output-name  
mincircle  
Done!
```

```
geo-shell> style vector default --layer mincircle --color #1E90FF --opacity 0.25 --file  
examples/mincircle.sld  
Default Vector Style for mincircle written to /home/runner/work/geo-shell/geo-  
shell/examples/mincircle.sld!
```

```
geo-shell> layer style set --name mincircle --style examples/mincircle.sld  
Style /home/runner/work/geo-shell/geo-shell/examples/mincircle.sld set on mincircle
```

```
geo-shell> map open --name map  
Map map opened!
```

```
geo-shell> map add layer --name map --layer ocean  
Added ocean layer to map map
```

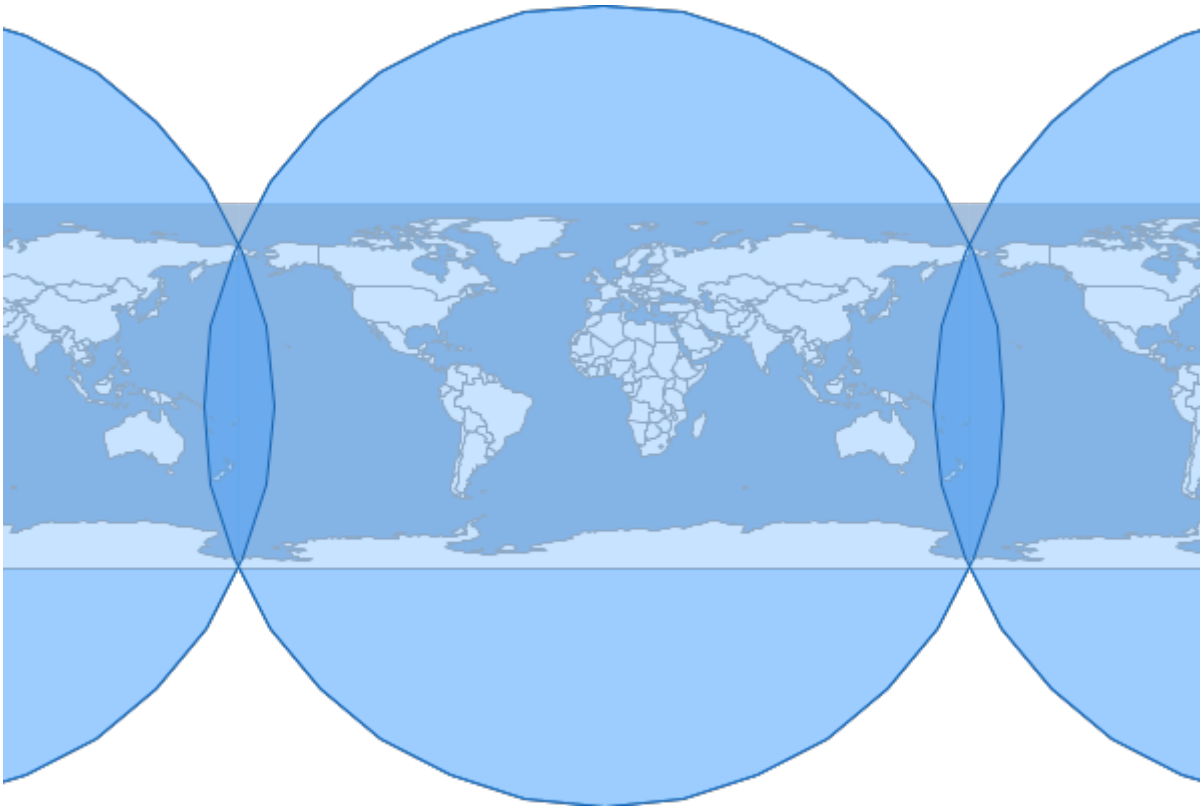
```
geo-shell> map add layer --name map --layer countries  
Added countries layer to map map
```

```
geo-shell> map add layer --name map --layer mincircle  
Added mincircle layer to map map
```

```
geo-shell> map draw --name map --file examples/layer_mincircle.png  
Done drawing /home/runner/work/geo-shell/geo-shell/examples/layer_mincircle.png!
```

```
geo-shell> map close --name map  
Map map closed!
```





## Minimum Circles

Calculate the minimum bounding circle of each Feature in the input Layer and save them to the output Layer.

```
geo-shell> layer mincircles --input-name countries --output-workspace layers --output-name mincircles
```

Name	Description	Mandatory	Specified Default	Unspecified Default
input-name	The Layer name	true		
output-workspace	The output Layer Workspace	true		
output-name	The output Layer name	true		

```
geo-shell> workspace open --name layers --params memory  
Workspace layers opened!
```

```
geo-shell> workspace open --name naturalearth --params examples/naturalearth.gpkg  
Workspace naturalearth opened!
```

```
geo-shell> layer open --workspace naturalearth --layer countries --name countries  
Opened Workspace naturalearth Layer countries as countries
```

```
geo-shell> layer style set --name countries --style examples/countries.sld  
Style /home/runner/work/geo-shell/geo-shell/examples/countries.sld set on countries
```

```
geo-shell> layer open --workspace naturalearth --layer ocean --name ocean
```

Opened Workspace naturalearth Layer ocean as ocean

```
geo-shell> layer style set --name ocean --style examples/ocean.sld
```

Style /home/runner/work/geo-shell/geo-shell/examples/ocean.sld set on ocean

```
geo-shell> layer mincircles --input-name countries --output-workspace layers --output-name mincircles
```

Done!

```
geo-shell> style vector default --layer mincircles --color #1E90FF --opacity 0.25 --file examples/mincircles.sld
```

Default Vector Style for mincircles written to /home/runner/work/geo-shell/geo-shell/examples/mincircles.sld!

```
geo-shell> layer style set --name mincircles --style examples/mincircles.sld
```

Style /home/runner/work/geo-shell/geo-shell/examples/mincircles.sld set on mincircles

```
geo-shell> map open --name map
```

Map map opened!

```
geo-shell> map add layer --name map --layer ocean
```

Added ocean layer to map map

```
geo-shell> map add layer --name map --layer countries
```

Added countries layer to map map

```
geo-shell> map add layer --name map --layer mincircles
```

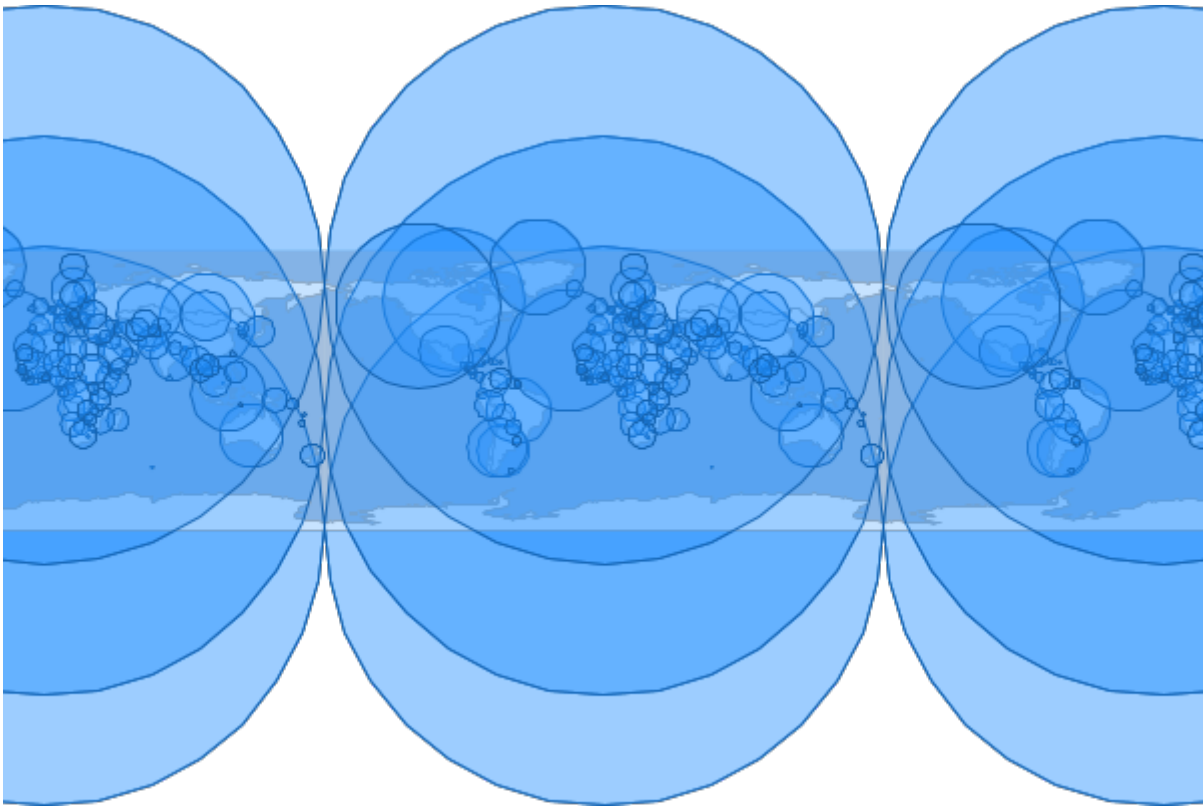
Added mincircles layer to map map

```
geo-shell> map draw --name map --file examples/layer_mincircles.png
```

Done drawing /home/runner/work/geo-shell/geo-shell/examples/layer\_mincircles.png!

```
geo-shell> map close --name map
```

Map map closed!



## Minimum Rectangle

Calculate the minimum rectangle of the input Layer and save it to the output Layer.

```
geo-shell> layer minrect --input-name countries --output-workspace layers --output-name minrect
```

Name	Description	Mandatory	Specified Default	Unspecified Default
input-name	The Layer name	true		
output-workspace	The output Layer Workspace	true		
output-name	The output Layer name	true		
geometry-field	The geometry field name	false	the_geom	the_geom

```
geo-shell> workspace open --name layers --params memory  
Workspace layers opened!
```

```
geo-shell> workspace open --name naturalearth --params examples/naturalearth.gpkg  
Workspace naturalearth opened!
```

```
geo-shell> layer open --workspace naturalearth --layer countries --name countries  
Opened Workspace naturalearth Layer countries as countries
```

```
geo-shell> layer style set --name countries --style examples/countries.sld  
Style /home/runner/work/geo-shell/geo-shell/examples/countries.sld set on countries
```

```
geo-shell> layer open --workspace naturalearth --layer ocean --name ocean  
Opened Workspace naturalearth Layer ocean as ocean
```

```
geo-shell> layer style set --name ocean --style examples/ocean.sld  
Style /home/runner/work/geo-shell/geo-shell/examples/ocean.sld set on ocean
```

```
geo-shell> layer minrect --input-name countries --output-workspace layers --output-name minrect  
Done!
```

```
geo-shell> style vector default --layer minrect --color #1E90FF --opacity 0.25 --file  
examples/minrect.sld  
Default Vector Style for minrect written to /home/runner/work/geo-shell/geo-  
shell/examples/minrect.sld!
```

```
geo-shell> layer style set --name minrect --style examples/minrect.sld  
Style /home/runner/work/geo-shell/geo-shell/examples/minrect.sld set on minrect
```

```
geo-shell> map open --name map  
Map map opened!
```

```
geo-shell> map add layer --name map --layer ocean  
Added ocean layer to map map
```

```
geo-shell> map add layer --name map --layer countries  
Added countries layer to map map
```

```
geo-shell> map add layer --name map --layer minrect  
Added minrect layer to map map
```

```
geo-shell> map draw --name map --file examples/layer_minrect.png  
Done drawing /home/runner/work/geo-shell/geo-shell/examples/layer_minrect.png!
```

```
geo-shell> map close --name map  
Map map closed!
```



## Minimum Rectangles

Calculate the minimum rectangle of each Feature in the input Layer and save them to the output Layer.

```
geo-shell> layer minrects --input-name countries --output-workspace layers --output-name minrects
```

Name	Description	Mandatory	Specified Default	Unspecified Default
input-name	The Layer name	true		
output-workspace	The output Layer Workspace	true		
output-name	The output Layer name	true		

```
geo-shell> workspace open --name layers --params memory  
Workspace layers opened!
```

```
geo-shell> workspace open --name naturalearth --params examples/naturalearth.gpkg  
Workspace naturalearth opened!
```

```
geo-shell> layer open --workspace naturalearth --layer countries --name countries  
Opened Workspace naturalearth Layer countries as countries
```

```
geo-shell> layer style set --name countries --style examples/countries.sld  
Style /home/runner/work/geo-shell/geo-shell/examples/countries.sld set on countries
```

```
geo-shell> layer open --workspace naturalearth --layer ocean --name ocean
```

Opened Workspace naturalearth Layer ocean as ocean

```
geo-shell> layer style set --name ocean --style examples/ocean.sld
```

Style /home/runner/work/geo-shell/geo-shell/examples/ocean.sld set on ocean

```
geo-shell> layer minrects --input-name countries --output-workspace layers --output-name minrects
```

Done!

```
geo-shell> style vector default --layer minrects --color #1E90FF --opacity 0.25 --file examples/minrects.sld
```

Default Vector Style for minrects written to /home/runner/work/geo-shell/geo-shell/examples/minrects.sld!

```
geo-shell> layer style set --name minrects --style examples/minrects.sld
```

Style /home/runner/work/geo-shell/geo-shell/examples/minrects.sld set on minrects

```
geo-shell> map open --name map
```

Map map opened!

```
geo-shell> map add layer --name map --layer ocean
```

Added ocean layer to map map

```
geo-shell> map add layer --name map --layer countries
```

Added countries layer to map map

```
geo-shell> map add layer --name map --layer minrects
```

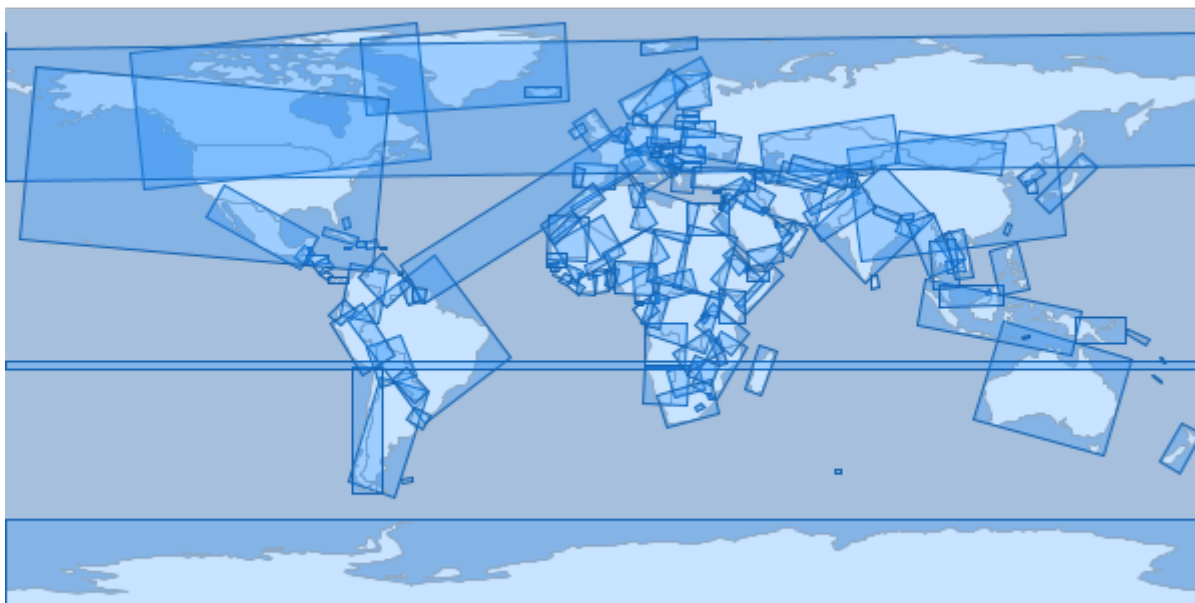
Added minrects layer to map map

```
geo-shell> map draw --name map --file examples/layer_minrects.png
```

Done drawing /home/runner/work/geo-shell/geo-shell/examples/layer\_minrects.png!

```
geo-shell> map close --name map
```

Map map closed!



## Octangle Envelope

Calculate the octagonal envelope of the input Layer and save it to the output Layer.

```
geo-shell> layer octagonalenvelope --input-name countries --output-workspace layers --output-name octagonalenvelope
```

Name	Description	Mandatory	Specified Default	Unspecified Default
input-name	The Layer name	true		
output-workspace	The output Layer Workspace	true		
output-name	The output Layer name	true		
geometry-field	The geometry field name	false	the_geom	the_geom

```
geo-shell> workspace open --name layers --params memory  
Workspace layers opened!
```

```
geo-shell> workspace open --name naturalearth --params examples/naturalearth.gpkg  
Workspace naturalearth opened!
```

```
geo-shell> layer open --workspace naturalearth --layer countries --name countries  
Opened Workspace naturalearth Layer countries as countries
```

```
geo-shell> layer style set --name countries --style examples/countries.sld
```

Style /home/runner/work/geo-shell/geo-shell/examples/countries.sld set on countries

geo-shell> **layer open** --workspace naturalearth --layer ocean --name ocean

Opened Workspace naturalearth Layer ocean as ocean

geo-shell> **layer style set** --name ocean --style examples/ocean.sld

Style /home/runner/work/geo-shell/geo-shell/examples/ocean.sld set on ocean

geo-shell> **layer octagonalenvelope** --input-name countries --output-workspace layers --output  
-name octagonalenvelope

Done!

geo-shell> **style vector default** --layer octagonalenvelope --color #1E90FF --opacity 0.25 --file  
examples/octagonalenvelope.sld

Default Vector Style for octagonalenvelope written to /home/runner/work/geo-shell/geo-  
shell/examples/octagonalenvelope.sld!

geo-shell> **layer style set** --name octagonalenvelope --style examples/octagonalenvelope.sld

Style /home/runner/work/geo-shell/geo-shell/examples/octagonalenvelope.sld set on  
octagonalenvelope

geo-shell> **map open** --name map

Map map opened!

geo-shell> **map add layer** --name map --layer ocean

Added ocean layer to map map

geo-shell> **map add layer** --name map --layer countries

Added countries layer to map map

geo-shell> **map add layer** --name map --layer octagonalenvelope

Added octagonalenvelope layer to map map

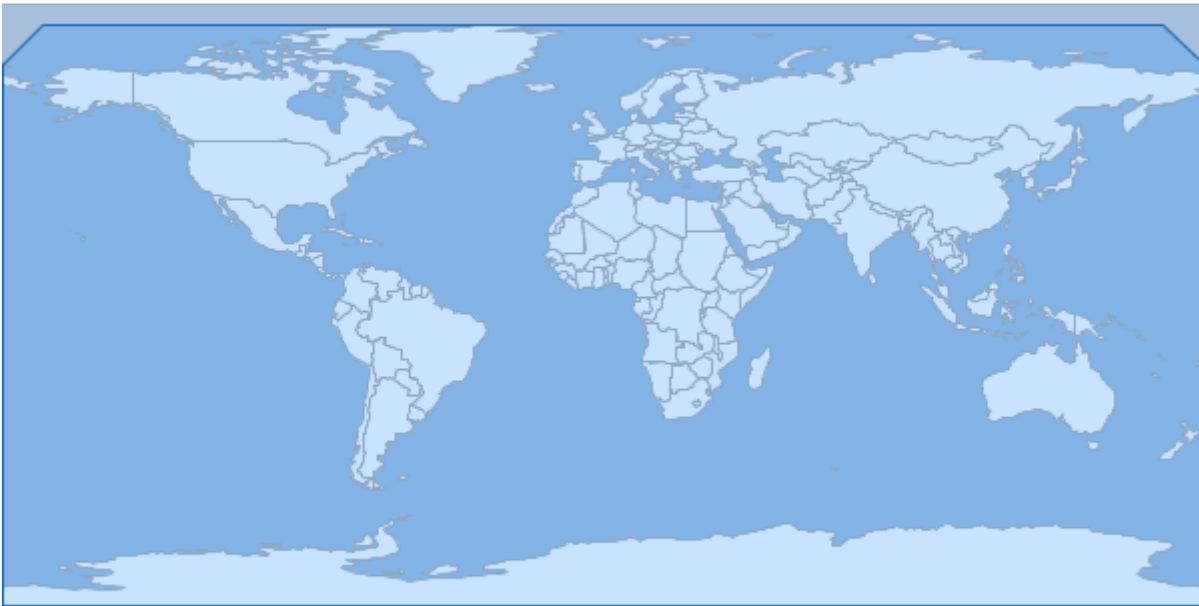
geo-shell> **map draw** --name map --file examples/layer\_octagonalenvelope.png

Done drawing /home/runner/work/geo-shell/geo-shell/examples/layer\_octagonalenvelope.png!

geo-shell> **map close** --name map

Map map closed!





## Octangle Envelopes

Calculate the octagonal envelope of each Feature in the input Layer and save them to the output Layer.

```
geo-shell> layer octagonalenvelopes --input-name countries --output-workspace layers --output-name octagonalenvelopes
```

Name	Description	Mandatory	Specified Default	Unspecified Default
input-name	The Layer name	true		
output-workspace	The output Layer Workspace	true		
output-name	The output Layer name	true		

```
geo-shell> workspace open --name layers --params memory  
Workspace layers opened!
```

```
geo-shell> workspace open --name naturalearth --params examples/naturalearth.gpkg  
Workspace naturalearth opened!
```

```
geo-shell> layer open --workspace naturalearth --layer countries --name countries  
Opened Workspace naturalearth Layer countries as countries
```

```
geo-shell> layer style set --name countries --style examples/countries.sld  
Style /home/runner/work/geo-shell/geo-shell/examples/countries.sld set on countries
```

```
geo-shell> layer open --workspace naturalearth --layer ocean --name ocean
```

```
Opened Workspace naturalearth Layer ocean as ocean
```

```
geo-shell> layer style set --name ocean --style examples/ocean.sld
```

```
Style /home/runner/work/geo-shell/geo-shell/examples/ocean.sld set on ocean
```

```
geo-shell> layer octagonalenvelopes --input-name countries --output-workspace layers --output  
-name octagonalenvelopes
```

```
Done!
```

```
geo-shell> style vector default --layer octagonalenvelopes --color #1E90FF --opacity 0.25 --file  
examples/octagonalenvelopes.sld
```

```
Default Vector Style for octagonalenvelopes written to /home/runner/work/geo-shell/geo-  
shell/examples/octagonalenvelopes.sld!
```

```
geo-shell> layer style set --name octagonalenvelopes --style examples/octagonalenvelopes.sld
```

```
Style /home/runner/work/geo-shell/geo-shell/examples/octagonalenvelopes.sld set on  
octagonalenvelopes
```

```
geo-shell> map open --name map
```

```
Map map opened!
```

```
geo-shell> map add layer --name map --layer ocean
```

```
Added ocean layer to map map
```

```
geo-shell> map add layer --name map --layer countries
```

```
Added countries layer to map map
```

```
geo-shell> map add layer --name map --layer octagonalenvelopes
```

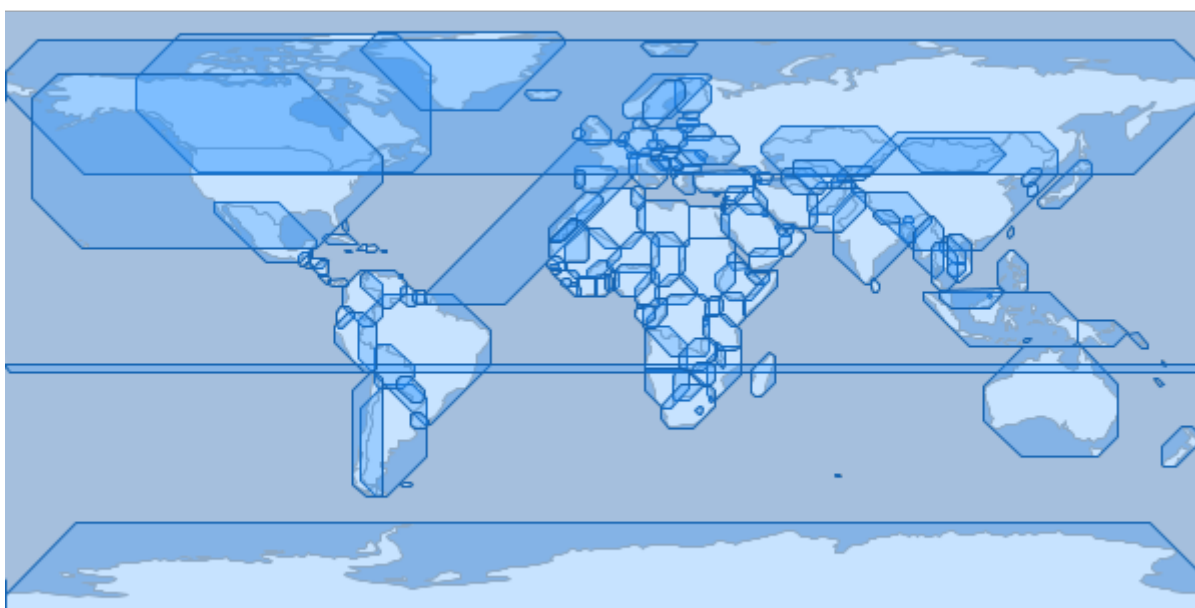
```
Added octagonalenvelopes layer to map map
```

```
geo-shell> map draw --name map --file examples/layer_octagonalenvelopes.png
```

```
Done drawing /home/runner/work/geo-shell/geo-shell/examples/layer_octagonalenvelopes.png!
```

```
geo-shell> map close --name map
```

```
Map map closed!
```



## Points Along Lines

Create points along lines

```
geo-shell> layer points along lines --input-name mississippi --output-workspace layers --output-name points --distance 2.0
```

Name	Description	Mandatory	Specified Default	Unspecified Default
input-name	The Layer name	true		
output-workspace	The output Layer Workspace	true		
output-name	The output Layer name	true		
distance	The distance between points	true		

```
geo-shell> workspace open --name layers --params memory
Workspace layers opened!
```

```
geo-shell> workspace open --name rivers --params
src/test/resources/rivers/ne_110m_rivers_lake_centerlines.shp
Workspace rivers opened!
```

```
geo-shell> layer open --workspace rivers --layer ne_110m_rivers_lake_centerlines --name rivers
Opened Workspace rivers Layer ne_110m_rivers_lake_centerlines as rivers
```

```
geo-shell> layer copy --input-name rivers --output-workspace layers --output-name mississippi #
[gray]--filter# "name='Mississippi'"
Done!

geo-shell> style vector default --layer mississippi --color blue --file examples/river.sld
Default Vector Style for mississippi written to /home/runner/work/geo-shell/geo-
shell/examples/river.sld!

geo-shell> layer style set --name mississippi --style examples/river.sld
Style /home/runner/work/geo-shell/geo-shell/examples/river.sld set on mississippi

geo-shell> layer points along lines --input-name mississippi --output-workspace layers --output
-name points --distance 2.0
Done placing points along mississippi every 2.0 to create points!

geo-shell> style vector default --layer points --color green --file examples/points.sld
Default Vector Style for points written to /home/runner/work/geo-shell/geo-
shell/examples/points.sld!

geo-shell> layer style set --name points --style examples/points.sld
Style /home/runner/work/geo-shell/geo-shell/examples/points.sld set on points

geo-shell> workspace open --name naturalearth --params examples/naturalearth.gpkg
Workspace naturalearth opened!

geo-shell> layer open --workspace naturalearth --layer countries --name countries
Opened Workspace naturalearth Layer countries as countries

geo-shell> layer style set --name countries --style examples/countries.sld
Style /home/runner/work/geo-shell/geo-shell/examples/countries.sld set on countries

geo-shell> layer open --workspace naturalearth --layer ocean --name ocean
Opened Workspace naturalearth Layer ocean as ocean

geo-shell> layer style set --name ocean --style examples/ocean.sld
Style /home/runner/work/geo-shell/geo-shell/examples/ocean.sld set on ocean

geo-shell> map open --name map
Map map opened!

geo-shell> map add layer --name map --layer ocean
Added ocean layer to map map

geo-shell> map add layer --name map --layer countries
Added countries layer to map map

geo-shell> map add layer --name map --layer mississippi
Added mississippi layer to map map

geo-shell> map add layer --name map --layer points
Added points layer to map map
```

```
geo-shell> map draw --name map --file examples/layer_points_along_lines.png --bounds "-180,-8.233,-36.738,73.378"
```

Done drawing /home/runner/work/geo-shell/geo-shell/examples/layer\_points\_along\_lines.png!



## Simplify

Simplify the features of the input Layer and save them to the output Layer

```
geo-shell> layer simplify --input-name mississippi --output-workspace layers --output-name simplified --distance 1.0
```

Name	Description	Mandatory	Specified Default	Unspecified Default
input-name	The Layer name	true		
output-workspace	The output Layer Workspace	true		
output-name	The output Layer name	true		
algorithm	The simplify algorithm (DouglasPeucker - dp or TopologyPreserving - tp)	false	tp	tp
distance	The distance tolerance	true		

```
geo-shell> workspace open --name layers --params memory
```

```
Workspace layers opened!
```

```
geo-shell> workspace open --name rivers --params  
src/test/resources/rivers/ne_110m_rivers_lake_centerlines.shp
```

```
Workspace rivers opened!
```

```
geo-shell> layer open --workspace rivers --layer ne_110m_rivers_lake_centerlines --name rivers
```

```
Opened Workspace rivers Layer ne_110m_rivers_lake_centerlines as rivers
```

```
geo-shell> layer copy --input-name rivers --output-workspace layers --output-name mississippi #  
[gray]--filter# "name='Mississippi'"
```

```
Done!
```

```
geo-shell> layer simplify --input-name mississippi --output-workspace layers --output-name  
simplified --distance 1.0
```

```
Done!
```

```
geo-shell> style vector default --layer simplified --color blue --file examples/river.sld
```

```
Default Vector Style for simplified written to /home/runner/work/geo-shell/geo-  
shell/examples/river.sld!
```

```
geo-shell> layer style set --name simplified --style examples/river.sld
```

```
Style /home/runner/work/geo-shell/geo-shell/examples/river.sld set on simplified
```

```
geo-shell> layer coordinates --input-name simplified --output-workspace layers --output-name  
points
```

```
Done!
```

```
geo-shell> style vector default --layer points --color green --file examples/points.sld
```

```
Default Vector Style for points written to /home/runner/work/geo-shell/geo-  
shell/examples/points.sld!
```

```
geo-shell> layer style set --name points --style examples/points.sld
```

```
Style /home/runner/work/geo-shell/geo-shell/examples/points.sld set on points
```

```
geo-shell> workspace open --name naturalearth --params examples/naturalearth.gpkg
```

```
Workspace naturalearth opened!
```

```
geo-shell> layer open --workspace naturalearth --layer countries --name countries
```

```
Opened Workspace naturalearth Layer countries as countries
```

```
geo-shell> layer style set --name countries --style examples/countries.sld
```

```
Style /home/runner/work/geo-shell/geo-shell/examples/countries.sld set on countries
```

```
geo-shell> layer open --workspace naturalearth --layer ocean --name ocean
```

```
Opened Workspace naturalearth Layer ocean as ocean
```

```
geo-shell> layer style set --name ocean --style examples/ocean.sld
```

```
Style /home/runner/work/geo-shell/geo-shell/examples/ocean.sld set on ocean
```

```
geo-shell> map open --name map
```

Map map opened!

```
geo-shell> map add layer --name map --layer ocean
```

Added ocean layer to map map

```
geo-shell> map add layer --name map --layer countries
```

Added countries layer to map map

```
geo-shell> map add layer --name map --layer simplified
```

Added simplified layer to map map

```
geo-shell> map add layer --name map --layer points
```

Added points layer to map map

```
geo-shell> map draw --name map --file examples/layer_simplify.png --bounds "-180,-8.233,-36.738,73.378"
```

Done drawing /home/runner/work/geo-shell/geo-shell/examples/layer\_simplify.png!

```
geo-shell> map close --name map
```

Map map closed!



## Symmetric Difference

Calculate the symmetric difference between a Layer and another Layer.

```
geo-shell> layer symdifference --input-name a --other-name b --output-workspace results --output-name results
```

Name	Description	Mandatory	Specified Default	Unspecified Default
input-name	The Layer name	true		
other-name	The other Layer name	true		
output-workspace	The output Layer Workspace	true		
output-name	The output Layer name	true		
postfix-all	Whether to postfix all field names when combining schemas	false	false	false
include-duplicates	Whether to include duplicate field names	false	true	true

```
geo-shell> workspace open --name layers --params src/test/resources/layeralgebra.gpkg
Workspace layers opened!
```

```
geo-shell> workspace open --name results --params memory
Workspace results opened!
```

```
geo-shell> layer open --workspace layers --layer a --name a
Opened Workspace layers Layer a as a
```

```
geo-shell> layer open --workspace layers --layer b --name b
Opened Workspace layers Layer b as b
```

```
geo-shell> layer symdifference --input-name a --other-name b --output-workspace results --output-name results
Done calculating the symmetric difference between a and b to create results!
```

```
geo-shell> style vector default --layer a --color red --opacity 0.75 --file examples/red.sld
Default Vector Style for a written to /home/runner/work/geo-shell/geo-shell/examples/red.sld!
```

```
geo-shell> style vector default --layer b --color green --opacity 0.75 --file examples/green.sld
Default Vector Style for b written to /home/runner/work/geo-shell/geo-shell/examples/green.sld!
```

```
geo-shell> style vector default --layer results --color blue --opacity 0.75 --file examples/blue.sld
Default Vector Style for results written to /home/runner/work/geo-shell/geo-shell/examples/blue.sld!
```

```
geo-shell> layer style set --name a --style examples/red.sld
Style /home/runner/work/geo-shell/geo-shell/examples/red.sld set on a
```

```
geo-shell> layer style set --name b --style examples/green.sld
Style /home/runner/work/geo-shell/geo-shell/examples/green.sld set on b
```



```
geo-shell> layer style set --name results --style examples/blue.sld
Style /home/runner/work/geo-shell/geo-shell/examples/blue.sld set on results
```

```
geo-shell> map open --name map
Map map opened!
```


```
geo-shell> map add layer --name map --layer a
Added a layer to map map
```

```
geo-shell> map add layer --name map --layer b
Added b layer to map map
```

```
geo-shell> map add layer --name map --layer results
Added results layer to map map
```

```
geo-shell> map draw --name map --file examples/layer_symdifference.png
Done drawing /home/runner/work/geo-shell/geo-shell/examples/layer_symdifference.png!
```

```
geo-shell> map close --name map
Map map closed!
```



## Transform

Transform the features of the input Layer and save them to the output Layer

```
geo-shell> layer transform --input-name points --output-workspace layers --output-name polys
--transforms "the_geom=buffer(the_geom, 5)|id=id*10"
```

Name	Description	Mandatory	Specified Default	Unspecified Default
input-name	The Layer name	true		
output-workspace	The output Layer Workspace	true		
output-name	The output Layer name	true		
transforms	The pipe delimited list of transforms (field=expression or function)	true		

```
geo-shell> workspace open --name layers --params memory
Workspace layers opened!
```

```
geo-shell> layer random --output-workspace layers --output-name points --geometry -180,-90,180,90
--number 100 --projection EPSG:4326
Done!
```

```
geo-shell> style vector default --layer points --color #1E90FF --file examples/points.sld
Default Vector Style for points written to /home/runner/work/geo-shell/geo-shell/examples/points.sld!
```

```
geo-shell> layer style set --name points --style examples/points.sld
Style /home/runner/work/geo-shell/geo-shell/examples/points.sld set on points
```

```
geo-shell> layer transform --input-name points --output-workspace layers --output-name polys
--transforms "the_geom=buffer(the_geom, 5)|id=id*10"
Done transforming points to polys with the_geom=buffer(the_geom, 5)|id=id*10!
```

```
geo-shell> style vector default --layer polys --color blue --opacity 0.25 --file examples/polys.sld
Default Vector Style for polys written to /home/runner/work/geo-shell/geo-shell/examples/polys.sld!
```

```
geo-shell> layer style set --name polys --style examples/polys.sld
Style /home/runner/work/geo-shell/geo-shell/examples/polys.sld set on polys
```

```
geo-shell> workspace open --name naturalearth --params examples/naturalearth.gpkg
Workspace naturalearth opened!
```

```
geo-shell> layer open --workspace naturalearth --layer countries --name countries
Opened Workspace naturalearth Layer countries as countries
```

```
geo-shell> layer style set --name countries --style examples/countries.sld
Style /home/runner/work/geo-shell/geo-shell/examples/countries.sld set on countries
```

```
geo-shell> layer open --workspace naturalearth --layer ocean --name ocean
Opened Workspace naturalearth Layer ocean as ocean
```

```
geo-shell> layer style set --name ocean --style examples/ocean.sld
```

Style /home/runner/work/geo-shell/geo-shell/examples/ocean.sld set on ocean

```
geo-shell> map open --name map  
Map map opened!
```

```
geo-shell> map add layer --name map --layer ocean  
Added ocean layer to map map
```

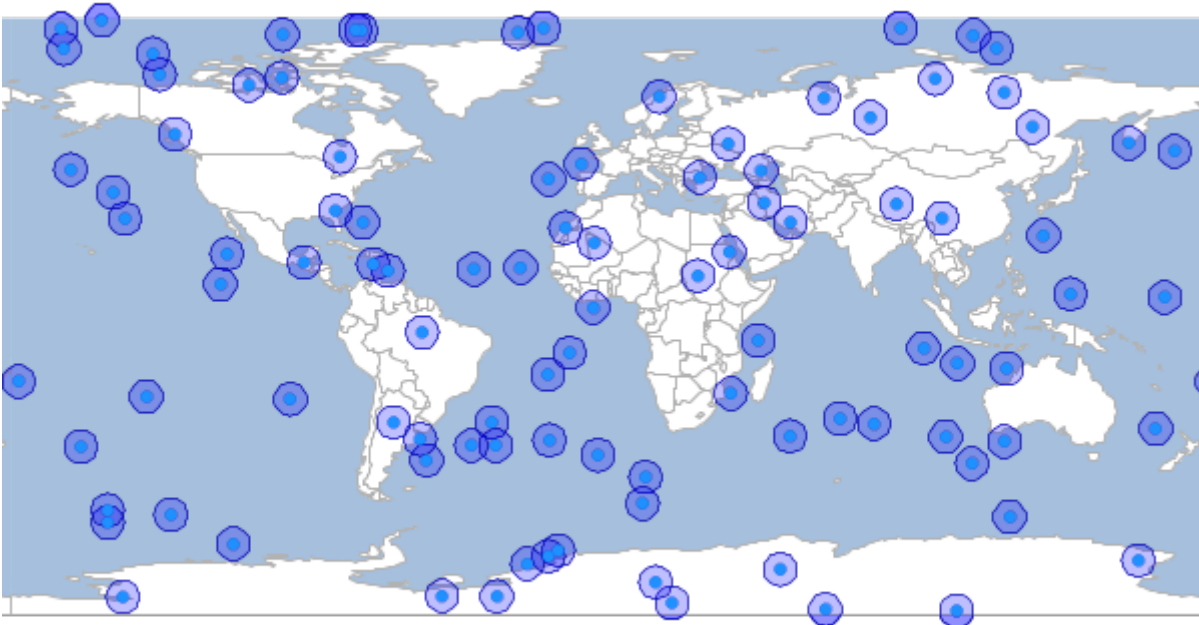
```
geo-shell> map add layer --name map --layer countries  
Added countries layer to map map
```

```
geo-shell> map add layer --name map --layer polys  
Added polys layer to map map
```

```
geo-shell> map add layer --name map --layer points  
Added points layer to map map
```

```
geo-shell> map draw --name map --file examples/layer_transform.png  
Done drawing /home/runner/work/geo-shell/geo-shell/examples/layer_transform.png!
```

```
geo-shell> map close --name map  
Map map closed!
```



## Union

Union a Layer with another Layer

```
geo-shell> layer union --input-name a --other-name b --output-workspace results --output-name results
```

Name	Description	Mandatory	Specified Default	Unspecified Default
input-name	The Layer name	true		
other-name	The other Layer name	true		
output-workspace	The output Layer Workspace	true		
output-name	The output Layer name	true		
postfix-all	Whether to postfix all field names when combining schemas	false	false	false
include-duplicates	Whether to include duplicate field names	false	true	true

```
geo-shell> workspace open --name layers --params src/test/resources/layeralgebra.gpkg
Workspace layers opened!
```

```
geo-shell> workspace open --name results --params memory
Workspace results opened!
```

```
geo-shell> layer open --workspace layers --layer a --name a
Opened Workspace layers Layer a as a
```

```
geo-shell> layer open --workspace layers --layer b --name b
Opened Workspace layers Layer b as b
```

```
geo-shell> layer union --input-name a --other-name b --output-workspace results --output-name results
Done unioning a and b to create results!
```

```
geo-shell> style vector default --layer a --color red --opacity 0.75 --file examples/red.sld
Default Vector Style for a written to /home/runner/work/geo-shell/geo-shell/examples/red.sld!
```

```
geo-shell> style vector default --layer b --color green --opacity 0.75 --file examples/green.sld
Default Vector Style for b written to /home/runner/work/geo-shell/geo-shell/examples/green.sld!
```

```
geo-shell> style vector default --layer results --color blue --opacity 0.75 --file examples/blue.sld
Default Vector Style for results written to /home/runner/work/geo-shell/geo-shell/examples/blue.sld!
```

```
geo-shell> layer style set --name a --style examples/red.sld
Style /home/runner/work/geo-shell/geo-shell/examples/red.sld set on a
```

```
geo-shell> layer style set --name b --style examples/green.sld
Style /home/runner/work/geo-shell/geo-shell/examples/green.sld set on b
```

```
geo-shell> layer style set --name results --style examples/blue.sld
Style /home/runner/work/geo-shell/geo-shell/examples/blue.sld set on results
```

```
geo-shell> map open --name map
Map map opened!
```


```
geo-shell> map add layer --name map --layer a
Added a layer to map map
```

```
geo-shell> map add layer --name map --layer b
Added b layer to map map
```

```
geo-shell> map add layer --name map --layer results
Added results layer to map map
```

```
geo-shell> map draw --name map --file examples/layer_union.png
Done drawing /home/runner/work/geo-shell/geo-shell/examples/layer_union.png!
```

```
geo-shell> map close --name map
Map map closed!
```



## Update

Calculate the update between a Layer with another Layer

```
geo-shell> layer update --input-name a --other-name b --output-workspace results --output-name results
```

Name	Description	Mandatory	Specified Default	Unspecified Default
input-name	The Layer name	true		
other-name	The other Layer name	true		
output-workspace	The output Layer Workspace	true		
output-name	The output Layer name	true		

geo-shell> **workspace open** --name layers --params src/test/resources/layeralgebra.gpkg  
Workspace layers opened!

geo-shell> **workspace open** --name results --params memory  
Workspace results opened!

geo-shell> **layer open** --workspace layers --layer a --name a  
Opened Workspace layers Layer a as a

geo-shell> **layer open** --workspace layers --layer b --name b  
Opened Workspace layers Layer b as b

geo-shell> **layer update** --input-name a --other-name b --output-workspace results --output-name results  
Done calculating the update between a and b to create results!

geo-shell> **style vector default** --layer a --color red --opacity 0.75 --file examples/red.sld  
Default Vector Style for a written to /home/runner/work/geo-shell/geo-shell/examples/red.sld!

geo-shell> **style vector default** --layer b --color green --opacity 0.75 --file examples/green.sld  
Default Vector Style for b written to /home/runner/work/geo-shell/geo-shell/examples/green.sld!

geo-shell> **style vector default** --layer results --color blue --opacity 0.75 --file examples/blue.sld  
Default Vector Style for results written to /home/runner/work/geo-shell/geo-shell/examples/blue.sld!

geo-shell> **layer style set** --name a --style examples/red.sld  
Style /home/runner/work/geo-shell/geo-shell/examples/red.sld set on a

geo-shell> **layer style set** --name b --style examples/green.sld  
Style /home/runner/work/geo-shell/geo-shell/examples/green.sld set on b

geo-shell> **layer style set** --name results --style examples/blue.sld  
Style /home/runner/work/geo-shell/geo-shell/examples/blue.sld set on results

geo-shell> **map open** --name map  
Map map opened!

geo-shell> **map add layer** --name map --layer a  
Added a layer to map map

```
geo-shell> map add layer --name map --layer b
```

Added b layer to map map

```
geo-shell> map add layer --name map --layer results
```


Added results layer to map map

```
geo-shell> map draw --name map --file examples/layer_update.png
```

Done drawing /home/runner/work/geo-shell/geo-shell/examples/layer\_update.png!

```
geo-shell> map close --name map
```

Map map closed!



## Voronoi

Calculate a voronoi diagram of the input Layer and save it to the output Layer.

```
geo-shell> layer voronoi --input-name places --output-workspace layers --output-name voronoi
```

Name	Description	Mandatory	Specified Default	Unspecified Default
input-name	The Layer name	true		
output-workspace	The output Layer Workspace	true		
output-name	The output Layer name	true		
geometry-field	The geometry field name	false	the_geom	the_geom

geo-shell> **workspace open** --name layers --params memory

Workspace layers opened!

geo-shell> **workspace open** --name naturalearth --params examples/naturalearth.gpkg

Workspace naturalearth opened!

geo-shell> **layer open** --workspace naturalearth --layer places --name places

Opened Workspace naturalearth Layer places as places

geo-shell> **layer voronoi** --input-name places --output-workspace layers --output-name voronoi

Done!

geo-shell> **style vector default** --layer voronoi --color #1E90FF --opacity 0.25 --file examples/voronoi.sld

Default Vector Style for voronoi written to /home/runner/work/geo-shell/geo-shell/examples/voronoi.sld!

geo-shell> **layer style set** --name voronoi --style examples/voronoi.sld

Style /home/runner/work/geo-shell/geo-shell/examples/voronoi.sld set on voronoi

geo-shell> **layer open** --workspace naturalearth --layer countries --name countries

Opened Workspace naturalearth Layer countries as countries

geo-shell> **layer style set** --name countries --style examples/countries.sld

Style /home/runner/work/geo-shell/geo-shell/examples/countries.sld set on countries

geo-shell> **layer open** --workspace naturalearth --layer ocean --name ocean

Opened Workspace naturalearth Layer ocean as ocean

geo-shell> **layer style set** --name ocean --style examples/ocean.sld

Style /home/runner/work/geo-shell/geo-shell/examples/ocean.sld set on ocean

geo-shell> **map open** --name map

Map map opened!

geo-shell> **map add layer** --name map --layer ocean

Added ocean layer to map map

geo-shell> **map add layer** --name map --layer countries

Added countries layer to map map

geo-shell> **map add layer** --name map --layer voronoi

Added voronoi layer to map map

Done drawing /home/runner/work/geo-shell/geo-shell/examples/layer\_voronoi.png!

geo-shell> **map draw** --name map --file examples/layer\_voronoi.png --bounds -180,-90,180,90

Map map closed!

geo-shell> **map close** --name map





## Random Points

Create a Layer with a number of randomly located points

```
geo-shell> layer random --output-workspace layers --output-name points --geometry -180,-90,180,90
--number 100 --projection EPSG:4326
```

Name	Description	Mandatory	Specified Default	Unspecified Default
output-workspace	The output Layer Workspace	true		
output-name	The output Layer name	true		
number	The number of points	true		
geometry	The geometry or bounds in which to create the points	true		
projection	The projection	true		
id-field	The id field name	false	id	id
geometry-field	The geometry field name	false	the_geom	the_geom
grid	Whether to create points in a grid	false	false	false

constrained-to-circle	Whether points should be constrained to a circle	false	false	false
gutter-fraction	The size of gutter between cells	false	0	0

```
geo-shell> workspace open --name layers --params memory
Workspace layers opened!
```

```
geo-shell> layer random --output-workspace layers --output-name points --geometry -180,-90,180,90
--number 100 --projection EPSG:4326
Done!
```

```
geo-shell> style vector default --layer points --color #1E90FF --file examples/points.sld
Default Vector Style for points written to /home/runner/work/geo-shell/geo-shell/examples/points.sld!
```

```
geo-shell> layer style set --name points --style examples/points.sld
Style /home/runner/work/geo-shell/geo-shell/examples/points.sld set on points
```

```
geo-shell> workspace open --name naturalearth --params examples/naturalearth.gpkg
Workspace naturalearth opened!
```

```
geo-shell> layer open --workspace naturalearth --layer countries --name countries
Opened Workspace naturalearth Layer countries as countries
```

```
geo-shell> layer style set --name countries --style examples/countries.sld
Style /home/runner/work/geo-shell/geo-shell/examples/countries.sld set on countries
```

```
geo-shell> layer open --workspace naturalearth --layer ocean --name ocean
Opened Workspace naturalearth Layer ocean as ocean
```

```
geo-shell> layer style set --name ocean --style examples/ocean.sld
Style /home/runner/work/geo-shell/geo-shell/examples/ocean.sld set on ocean
```

```
geo-shell> map open --name randomMap
Map randomMap opened!
```

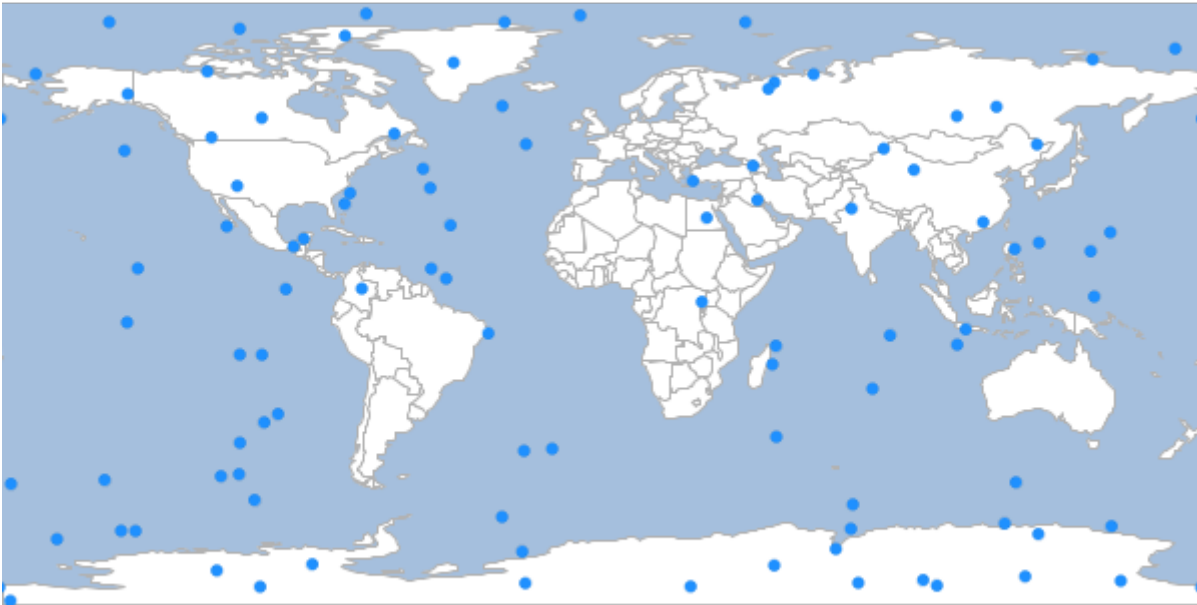
```
geo-shell> map add layer --name randomMap --layer ocean
Added ocean layer to map randomMap
```

```
geo-shell> map add layer --name randomMap --layer countries
Added countries layer to map randomMap
```

```
geo-shell> map add layer --name randomMap --layer points
Added points layer to map randomMap
```

```
geo-shell> map draw --name randomMap --file examples/random_points.png
Done drawing /home/runner/work/geo-shell/geo-shell/examples/random_points.png!
```

```
geo-shell> map close --name randomMap
Map randomMap closed!
```



## Buffer

Buffer the input Layer to the output Layer.

```
geo-shell> layer buffer --input-name points --output-workspace layers --output-name buffers
--distance 10
```

Name	Description	Mandatory	Specified Default	Unspecified Default
input-name	The Layer name	true		
output-workspace	The output Layer Workspace	true		
output-name	The output Layer name	true		
distance	The buffer distance	true		

```
geo-shell> workspace open --name layers --params memory
Workspace layers opened!
```

```
geo-shell> layer random --output-workspace layers --output-name points --geometry -180,-90,180,90
--number 100 --projection EPSG:4326
Done!
```

```
geo-shell> layer buffer --input-name points --output-workspace layers --output-name buffers
--distance 10
Done!

geo-shell> style vector default --layer points --color #1E90FF --file examples/points.sld
Default Vector Style for points written to /home/runner/work/geo-shell/geo-shell/examples/points.sld!

geo-shell> style vector default --layer buffers --color #1E90FF --opacity 0.25 --file
examples/buffers.sld
Default Vector Style for buffers written to /home/runner/work/geo-shell/geo-shell/examples/buffers.sld!

geo-shell> layer style set --name points --style examples/points.sld
Style /home/runner/work/geo-shell/geo-shell/examples/points.sld set on points

geo-shell> layer style set --name buffers --style examples/buffers.sld
Style /home/runner/work/geo-shell/geo-shell/examples/buffers.sld set on buffers

geo-shell> workspace open --name naturalearth --params examples/naturalearth.gpkg
Workspace naturalearth opened!

geo-shell> layer open --workspace naturalearth --layer countries --name countries
Opened Workspace naturalearth Layer countries as countries

geo-shell> layer style set --name countries --style examples/countries.sld
Style /home/runner/work/geo-shell/geo-shell/examples/countries.sld set on countries

geo-shell> layer open --workspace naturalearth --layer ocean --name ocean
Opened Workspace naturalearth Layer ocean as ocean

geo-shell> layer style set --name ocean --style examples/ocean.sld
Style /home/runner/work/geo-shell/geo-shell/examples/ocean.sld set on ocean

geo-shell> map open --name map
Map map opened!

geo-shell> map add layer --name map --layer ocean
Added ocean layer to map map

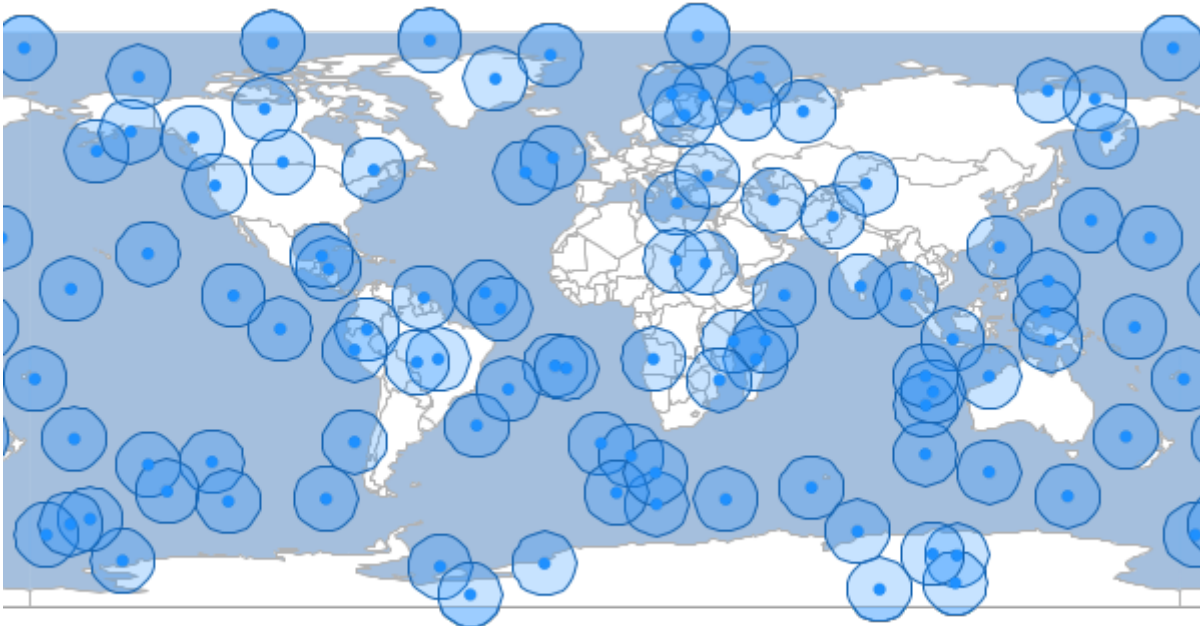
geo-shell> map add layer --name map --layer countries
Added countries layer to map map

geo-shell> map add layer --name map --layer buffers
Added buffers layer to map map

geo-shell> map add layer --name map --layer points
Added points layer to map map

geo-shell> map draw --name map --file examples/layer_buffer.png
Done drawing /home/runner/work/geo-shell/geo-shell/examples/layer_buffer.png!
```

```
geo-shell> map close --name map
Map map closed!
```



## Centroid

Calculate the centroids of the input Layer to the output Layer.

```
geo-shell> layer centroid --input-name countries --output-name centroids --output-workspace
layers
```

Name	Description	Mandatory	Specified Default	Unspecified Default
input-name	The Layer name	true		
output-workspace	The output Layer Workspace	true		
output-name	The output Layer name	true		

```
geo-shell> workspace open --name layers --params memory
Workspace layers opened!
```

```
geo-shell> workspace open --name naturalearth --params examples/naturalearth.gpkg
Workspace naturalearth opened!
```

```
geo-shell> layer open --workspace naturalearth --layer countries --name countries
Opened Workspace naturalearth Layer countries as countries
```

```
geo-shell> layer style set --name countries --style examples/countries.sld
```

Style /home/runner/work/geo-shell/geo-shell/examples/countries.sld set on countries

```
geo-shell> layer centroid --input-name countries --output-name centroids --output-workspace layers
Done!
```

```
geo-shell> style vector default --layer centroids --color #1E90FF --file examples/centroids.sld
Default Vector Style for centroids written to /home/runner/work/geo-shell/geo-shell/examples/centroids.sld!
```

```
geo-shell> layer style set --name centroids --style examples/centroids.sld
Style /home/runner/work/geo-shell/geo-shell/examples/centroids.sld set on centroids
```

```
geo-shell> layer open --workspace naturalearth --layer ocean --name ocean
Opened Workspace naturalearth Layer ocean as ocean
```

```
geo-shell> layer style set --name ocean --style examples/ocean.sld
Style /home/runner/work/geo-shell/geo-shell/examples/ocean.sld set on ocean
```

```
geo-shell> map open --name map
Map map opened!
```

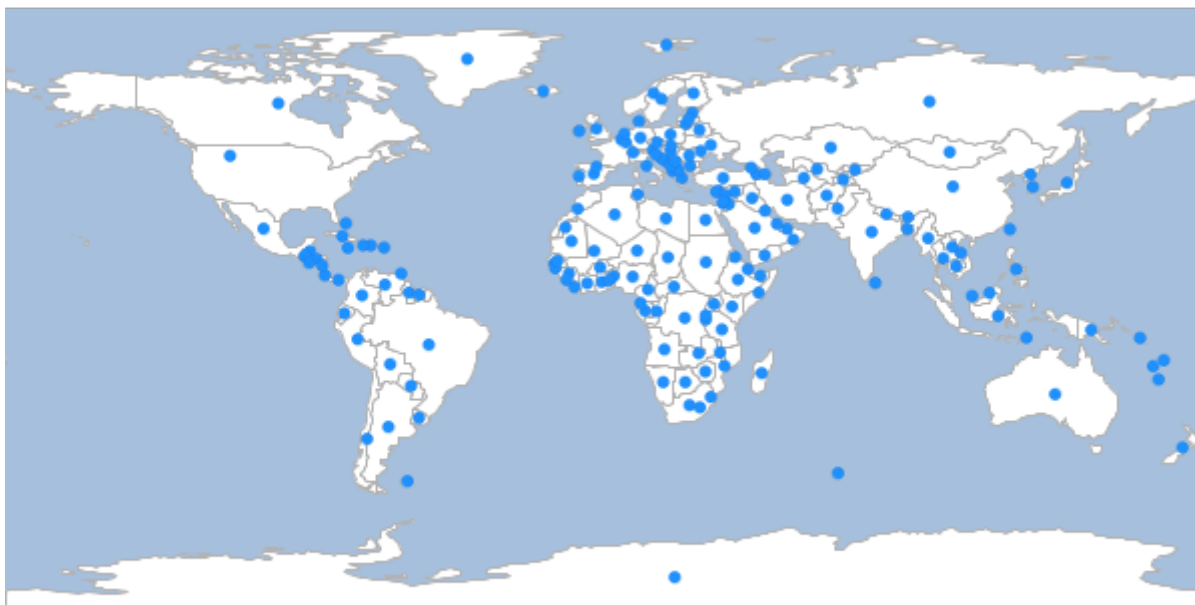
```
geo-shell> map add layer --name map --layer ocean
Added ocean layer to map map
```

```
geo-shell> map add layer --name map --layer countries
Added countries layer to map map
```

```
geo-shell> map add layer --name map --layer centroids
Added centroids layer to map map
```

```
geo-shell> map draw --name map --file examples/layer_centroid.png
Done drawing /home/runner/work/geo-shell/geo-shell/examples/layer_centroid.png!
```

```
geo-shell> map close --name map
Map map closed!
```



## Interior Point

Calculate the interior points of the input Layer to the output Layer.

```
geo-shell> layer interiorpoint --input-name countries --output-name interiorpoints --output
-workspace layers
```

Name	Description	Mandatory	Specified Default	Unspecified Default
input-name	The Layer name	true		
output-workspace	The output Layer Workspace	true		
output-name	The output Layer name	true		

```
geo-shell> workspace open --name layers --params memory
Workspace layers opened!
```

```
geo-shell> workspace open --name naturalearth --params examples/naturalearth.gpkg
Workspace naturalearth opened!
```

```
geo-shell> layer open --workspace naturalearth --layer countries --name countries
Opened Workspace naturalearth Layer countries as countries
```

```
geo-shell> layer style set --name countries --style examples/countries.sld
Style /home/runner/work/geo-shell/geo-shell/examples/countries.sld set on countries
```

```
geo-shell> layer interiorpoint --input-name countries --output-name interiorpoints --output
```

-workspace layers

Done!

```
geo-shell> style vector default --layer interiorpoints --color #1E90FF --file
examples/interiorpoints.sld
```

Default Vector Style for interiorpoints written to /home/runner/work/geo-shell/geo-shell/examples/interiorpoints.sld!

```
geo-shell> layer style set --name interiorpoints --style examples/interiorpoints.sld
```

Style /home/runner/work/geo-shell/geo-shell/examples/interiorpoints.sld set on interiorpoints

```
geo-shell> layer open --workspace naturalearth --layer ocean --name ocean
```

Opened Workspace naturalearth Layer ocean as ocean

```
geo-shell> layer style set --name ocean --style examples/ocean.sld
```

Style /home/runner/work/geo-shell/geo-shell/examples/ocean.sld set on ocean

```
geo-shell> map open --name map
```

Map map opened!

```
geo-shell> map add layer --name map --layer ocean
```

Added ocean layer to map map

```
geo-shell> map add layer --name map --layer countries
```

Added countries layer to map map

```
geo-shell> map add layer --name map --layer interiorpoints
```

Added interiorpoints layer to map map

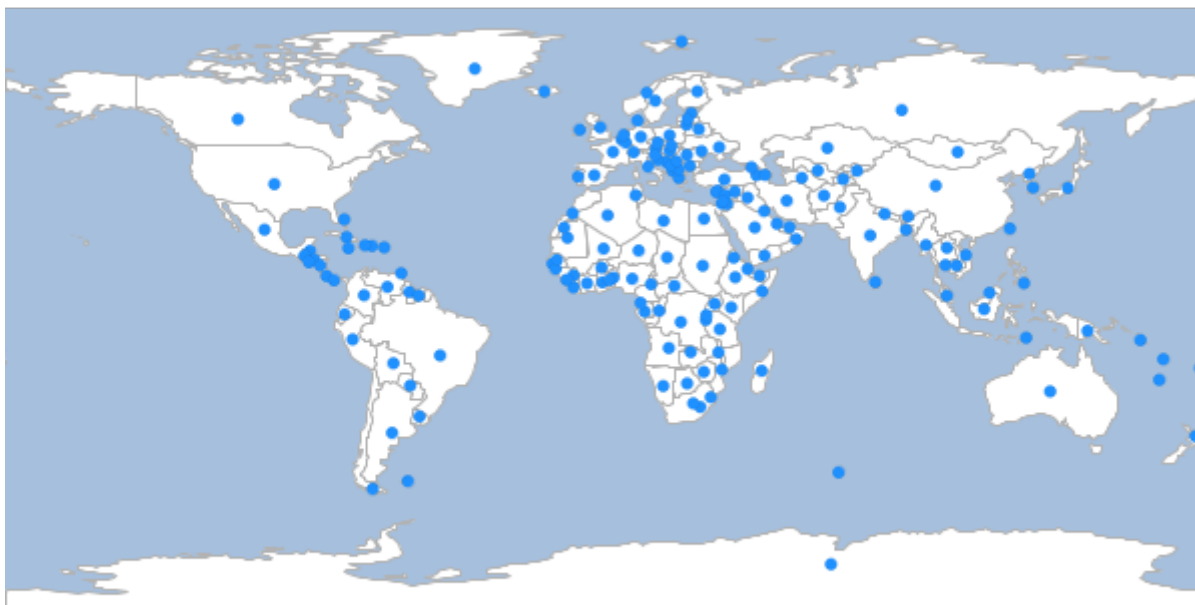
```
geo-shell> map draw --name map --file examples/layer_interiorpoint.png
```

Done drawing /home/runner/work/geo-shell/geo-shell/examples/layer\_interiorpoint.png!

```
geo-shell> map close --name map
```

Map map closed!





## Extent

Calculate the extent of the input Layer and save it to the output Layer.

```
geo-shell> layer extent --input-name states --output-workspace layers --output-name usa
```

Name	Description	Mandatory	Specified Default	Unspecified Default
input-name	The Layer name	true		
output-workspace	The output Layer Workspace	true		
output-name	The output Layer name	true		
geometry-field	The geometry field name	false	the_geom	the_geom

```
geo-shell> workspace open --name layers --params memory  
Workspace layers opened!
```

```
geo-shell> workspace open --name naturalearth --params examples/naturalearth.gpkg  
Workspace naturalearth opened!
```

```
geo-shell> layer style set --name states --style examples/states.sld  
Unable to find Layer states
```

```
geo-shell> layer open --workspace naturalearth --layer states --name states  
Opened Workspace naturalearth Layer states as states
```

geo-shell> **layer extent** --input-name states --output-workspace layers --output-name usa  
Done!

geo-shell> **style vector default** --layer usa --color #1E90FF --opacity 0.25 --file examples/extent.sld  
Default Vector Style for usa written to /home/runner/work/geo-shell/geo-shell/examples/extent.sld!

geo-shell> **layer style set** --name usa --style examples/extent.sld  
Style /home/runner/work/geo-shell/geo-shell/examples/extent.sld set on usa

geo-shell> **layer open** --workspace naturalearth --layer countries --name countries  
Opened Workspace naturalearth Layer countries as countries

geo-shell> **layer style set** --name countries --style examples/countries.sld  
Style /home/runner/work/geo-shell/geo-shell/examples/countries.sld set on countries

geo-shell> **layer open** --workspace naturalearth --layer ocean --name ocean  
Opened Workspace naturalearth Layer ocean as ocean

geo-shell> **layer style set** --name ocean --style examples/ocean.sld  
Style /home/runner/work/geo-shell/geo-shell/examples/ocean.sld set on ocean

geo-shell> **map open** --name map  
Map map opened!

geo-shell> **map add layer** --name map --layer ocean  
Added ocean layer to map map

geo-shell> **map add layer** --name map --layer countries  
Added countries layer to map map

geo-shell> **map add layer** --name map --layer states  
Added states layer to map map

geo-shell> **map add layer** --name map --layer usa  
Added usa layer to map map

geo-shell> **map draw** --name map --file examples/layer\_extent.png  
Done drawing /home/runner/work/geo-shell/geo-shell/examples/layer\_extent.png!

geo-shell> **map close** --name map  
Map map closed!



## Extents

Calculate the extents of each Feature in the input Layer and save them to the output Layer.

```
geo-shell> layer extents --input-name states --output-workspace layers --output-name state_extents
```

Name	Description	Mandatory	Specified Default	Unspecified Default
input-name	The Layer name	true		
output-workspace	The output Layer Workspace	true		
output-name	The output Layer name	true		

```
geo-shell> workspace open --name layers --params memory
Workspace layers opened!
```

```
geo-shell> workspace open --name naturalearth --params examples/naturalearth.gpkg
Workspace naturalearth opened!
```

```
geo-shell> layer style set --name states --style examples/states.sld
Unable to find Layer states
```

```
geo-shell> layer open --workspace naturalearth --layer states --name states
Opened Workspace naturalearth Layer states as states
```

```
geo-shell> layer extents --input-name states --output-workspace layers --output-name state_extents
Done!
```

```
geo-shell> style vector default --layer state_extents --color #1E90FF --opacity 0.25 --file
examples/extent.sld
```

```
Default Vector Style for state_extents written to /home/runner/work/geo-shell/geo-
shell/examples/extent.sld!
```

```
geo-shell> layer style set --name state_extents --style examples/extent.sld
```

```
Style /home/runner/work/geo-shell/geo-shell/examples/extent.sld set on state_extents
```

```
geo-shell> layer open --workspace naturalearth --layer countries --name countries
```

```
Opened Workspace naturalearth Layer countries as countries
```

```
geo-shell> layer style set --name countries --style examples/countries.sld
```

```
Style /home/runner/work/geo-shell/geo-shell/examples/countries.sld set on countries
```

```
geo-shell> layer open --workspace naturalearth --layer ocean --name ocean
```

```
Opened Workspace naturalearth Layer ocean as ocean
```

```
geo-shell> layer style set --name ocean --style examples/ocean.sld
```

```
Style /home/runner/work/geo-shell/geo-shell/examples/ocean.sld set on ocean
```

```
geo-shell> map open --name map
```

```
Map map opened!
```

```
geo-shell> map add layer --name map --layer ocean
```

```
Added ocean layer to map map
```

```
geo-shell> map add layer --name map --layer countries
```

```
Added countries layer to map map
```

```
geo-shell> map add layer --name map --layer states
```

```
Added states layer to map map
```

```
geo-shell> map add layer --name map --layer state_extents
```

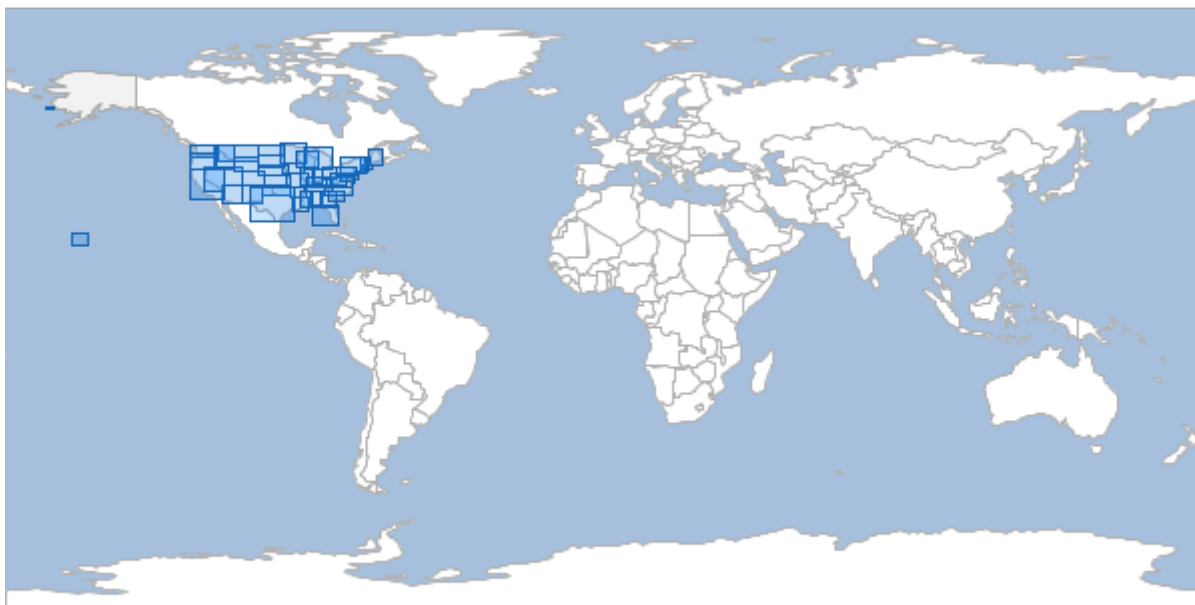
```
Added state_extents layer to map map
```

```
geo-shell> map draw --name map --file examples/layer_extents.png
```

```
Done drawing /home/runner/work/geo-shell/geo-shell/examples/layer_extents.png!
```

```
geo-shell> map close --name map
```

```
Map map closed!
```



## Graticule

### Square

Create a square graticule.

```
geo-shell> layer graticule square --workspace layers --name squares --bounds -180,-90,180,90
--length 20
```

Name	Description	Mandatory	Specified Default	Unspecified Default
workspace	The Workspace name	true		
name	The new Layer name	true		
bounds	The bounds	true		
length	The length	true		
spacing	The spacing	false	-1	-1

```
geo-shell> workspace open --name layers --params memory
Workspace layers opened!
```

```
geo-shell> layer graticule square --workspace layers --name squares --bounds -180,-90,180,90
--length 20
Created Square Graticule Layer squares!
```

```
geo-shell> style vector default --layer squares --color #1E90FF --opacity 0.30 --file
examples/squares.sld
```

Default Vector Style for squares written to /home/runner/work/geo-shell/geo-shell/examples/squares.sld!

```
geo-shell> layer style set --name squares --style examples/squares.sld
```

Style /home/runner/work/geo-shell/geo-shell/examples/squares.sld set on squares

```
geo-shell> workspace open --name naturalearth --params examples/naturalearth.gpkg
```

Workspace naturalearth opened!

```
geo-shell> layer open --workspace naturalearth --layer countries --name countries
```

Opened Workspace naturalearth Layer countries as countries

```
geo-shell> layer style set --name countries --style examples/countries.sld
```

Style /home/runner/work/geo-shell/geo-shell/examples/countries.sld set on countries

```
geo-shell> layer open --workspace naturalearth --layer ocean --name ocean
```

Opened Workspace naturalearth Layer ocean as ocean

```
geo-shell> layer style set --name ocean --style examples/ocean.sld
```

Style /home/runner/work/geo-shell/geo-shell/examples/ocean.sld set on ocean

```
geo-shell> map open --name graticule
```

Map graticule opened!

```
geo-shell> map add layer --name graticule --layer ocean
```

Added ocean layer to map graticule

```
geo-shell> map add layer --name graticule --layer countries
```

Added countries layer to map graticule

```
geo-shell> map add layer --name graticule --layer squares
```

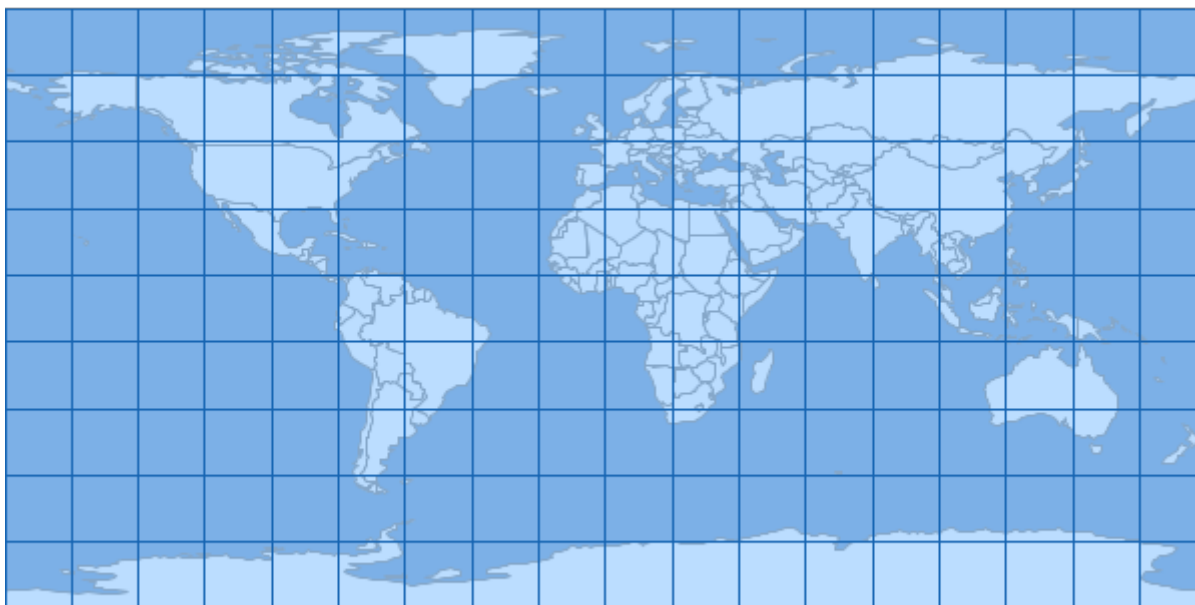
Added squares layer to map graticule

```
geo-shell> map draw --name graticule --file examples/square_graticules.png
```

Done drawing /home/runner/work/geo-shell/geo-shell/examples/square\_graticules.png!

```
geo-shell> map close --name graticule
```

Map graticule closed!



## Rectangle

Create a rectangle graticule.

```
geo-shell> layer graticule rectangle --workspace layers --name rectangles --bounds -180,-90,180,90
--width 20 --height 10
```

Name	Description	Mandatory	Specified Default	Unspecified Default
workspace	The Workspace name	true		
name	The new Layer name	true		
bounds	The bounds	true		
width	The width	true		
height	The height	true		
spacing	The spacing	false	-1	-1

```
geo-shell> workspace open --name layers --params memory
Workspace layers opened!
```

```
geo-shell> layer graticule rectangle --workspace layers --name rectangles --bounds -180,-90,180,90
--width 20 --height 10
Created Rectangle Graticule Layer rectangles!
```

```
geo-shell> style vector default --layer rectangles --color #1E90FF --opacity 0.30 --file
```

examples/rectangles.sld

Default Vector Style for rectangles written to /home/runner/work/geo-shell/geo-shell/examples/rectangles.sld!

```
geo-shell> layer style set --name rectangles --style examples/rectangles.sld
```

Style /home/runner/work/geo-shell/geo-shell/examples/rectangles.sld set on rectangles

```
geo-shell> workspace open --name naturalearth --params examples/naturalearth.gpkg
```

Workspace naturalearth opened!

```
geo-shell> layer open --workspace naturalearth --layer countries --name countries
```

Opened Workspace naturalearth Layer countries as countries

```
geo-shell> layer style set --name countries --style examples/countries.sld
```

Style /home/runner/work/geo-shell/geo-shell/examples/countries.sld set on countries

```
geo-shell> layer open --workspace naturalearth --layer ocean --name ocean
```

Opened Workspace naturalearth Layer ocean as ocean

```
geo-shell> layer style set --name ocean --style examples/ocean.sld
```

Style /home/runner/work/geo-shell/geo-shell/examples/ocean.sld set on ocean

```
geo-shell> map open --name graticule
```

Map graticule opened!

```
geo-shell> map add layer --name graticule --layer ocean
```

Added ocean layer to map graticule

```
geo-shell> map add layer --name graticule --layer countries
```

Added countries layer to map graticule

```
geo-shell> map add layer --name graticule --layer rectangles
```

Added rectangles layer to map graticule

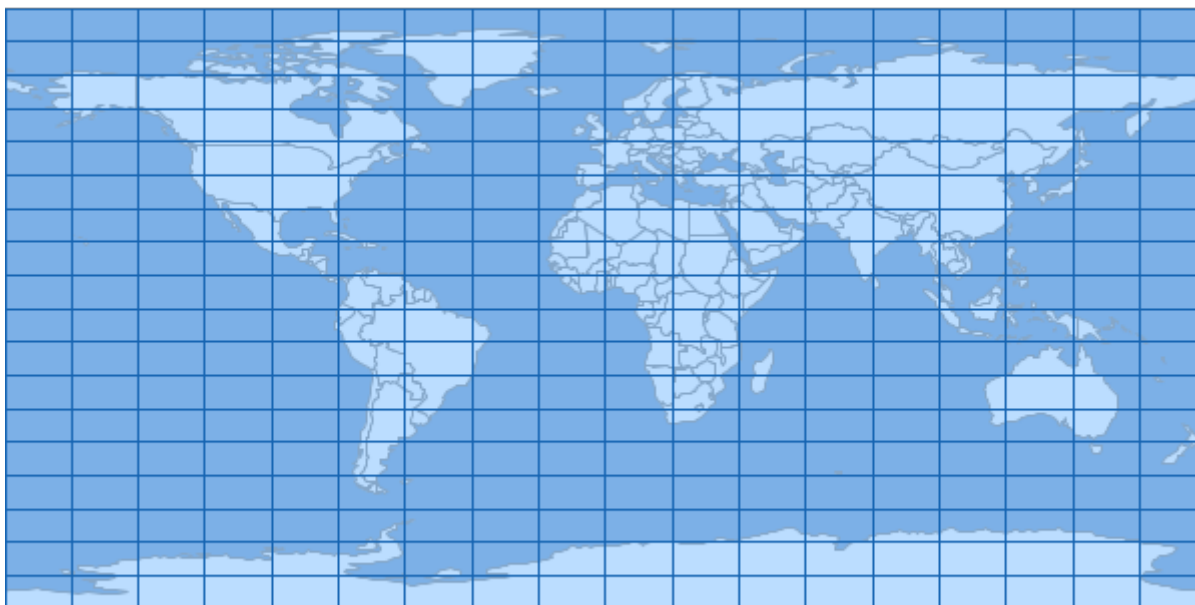
```
geo-shell> map draw --name graticule --file examples/rectangle_graticules.png
```

Done drawing /home/runner/work/geo-shell/geo-shell/examples/rectangle\_graticules.png!

```
geo-shell> map close --name graticule
```

Map graticule closed!





## Oval

Create a oval graticule.

```
geo-shell> layer graticule oval --workspace layers --name ovals --bounds -180,-90,180,90 --size 20
```

Name	Description	Mandatory	Specified Default	Unspecified Default
workspace	The Workspace name	true		
name	The new Layer name	true		
bounds	The bounds	true		
size	The size	true		

```
geo-shell> workspace open --name layers --params memory
Workspace layers opened!
```

```
geo-shell> layer graticule oval --workspace layers --name ovals --bounds -180,-90,180,90 --size 20
Created Oval Graticule Layer ovals!
```

```
geo-shell> style vector default --layer ovals --color #1E90FF --opacity 0.30 --file examples/ovals.sld
Default Vector Style for ovals written to /home/runner/work/geo-shell/geo-shell/examples/ovals.sld!
```

```
geo-shell> layer style set --name ovals --style examples/ovals.sld
Style /home/runner/work/geo-shell/geo-shell/examples/ovals.sld set on ovals
```

```
geo-shell> workspace open --name naturalearth --params examples/naturalearth.gpkg  
Workspace naturalearth opened!
```

```
geo-shell> layer open --workspace naturalearth --layer countries --name countries  
Opened Workspace naturalearth Layer countries as countries
```

```
geo-shell> layer style set --name countries --style examples/countries.sld  
Style /home/runner/work/geo-shell/geo-shell/examples/countries.sld set on countries
```

```
geo-shell> layer open --workspace naturalearth --layer ocean --name ocean  
Opened Workspace naturalearth Layer ocean as ocean
```

```
geo-shell> layer style set --name ocean --style examples/ocean.sld  
Style /home/runner/work/geo-shell/geo-shell/examples/ocean.sld set on ocean
```

```
geo-shell> map open --name graticule  
Map graticule opened!
```

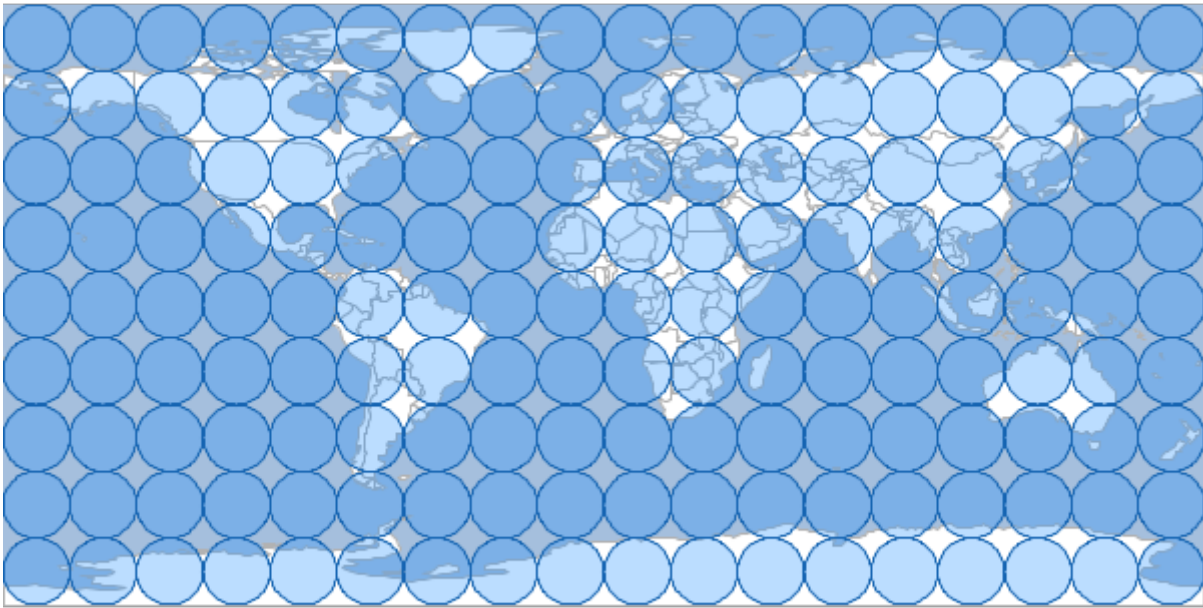
```
geo-shell> map add layer --name graticule --layer ocean  
Added ocean layer to map graticule
```

```
geo-shell> map add layer --name graticule --layer countries  
Added countries layer to map graticule
```

```
geo-shell> map add layer --name graticule --layer ovals  
Added ovals layer to map graticule
```

```
geo-shell> map draw --name graticule --file examples/oval_graticules.png  
Done drawing /home/runner/work/geo-shell/geo-shell/examples/oval_graticules.png!
```

```
geo-shell> map close --name graticule  
Map graticule closed!
```



## Hexagon

Create a hexagon graticule.

```
geo-shell> layer graticule hexagon --workspace layers --name hexagons --bounds -180,-90,180,90
--length 10
```

Name	Description	Mandatory	Specified Default	Unspecified Default
workspace	The Workspace name	true		
name	The new Layer name	true		
bounds	The bounds	true		
length	The length	true		
spacing	The spacing	false	5	5
orientation	The orientation (flat or angled)	false	flat	flat

```
geo-shell> workspace open --name layers --params memory
Workspace layers opened!
```

```
geo-shell> layer graticule hexagon --workspace layers --name hexagons --bounds -180,-90,180,90
--length 10
Created Hexagon Graticule Layer hexagons!
```

```
geo-shell> style vector default --layer hexagons --color #1E90FF --opacity 0.30 --file
examples/hexagons.sld
```

```
Default Vector Style for hexagons written to /home/runner/work/geo-shell/geo-
shell/examples/hexagons.sld!
```

```
geo-shell> layer style set --name hexagons --style examples/hexagons.sld
```

```
Style /home/runner/work/geo-shell/geo-shell/examples/hexagons.sld set on hexagons
```

```
geo-shell> workspace open --name naturalearth --params examples/naturalearth.gpkg
```

```
Workspace naturalearth opened!
```

```
geo-shell> layer open --workspace naturalearth --layer countries --name countries
```

```
Opened Workspace naturalearth Layer countries as countries
```

```
geo-shell> layer style set --name countries --style examples/countries.sld
```

```
Style /home/runner/work/geo-shell/geo-shell/examples/countries.sld set on countries
```

```
geo-shell> layer open --workspace naturalearth --layer ocean --name ocean
```

```
Opened Workspace naturalearth Layer ocean as ocean
```

```
geo-shell> layer style set --name ocean --style examples/ocean.sld
```

```
Style /home/runner/work/geo-shell/geo-shell/examples/ocean.sld set on ocean
```

```
geo-shell> map open --name graticule
```

```
Map graticule opened!
```

```
geo-shell> map add layer --name graticule --layer ocean
```

```
Added ocean layer to map graticule
```

```
geo-shell> map add layer --name graticule --layer countries
```

```
Added countries layer to map graticule
```

```
geo-shell> map add layer --name graticule --layer hexagons
```

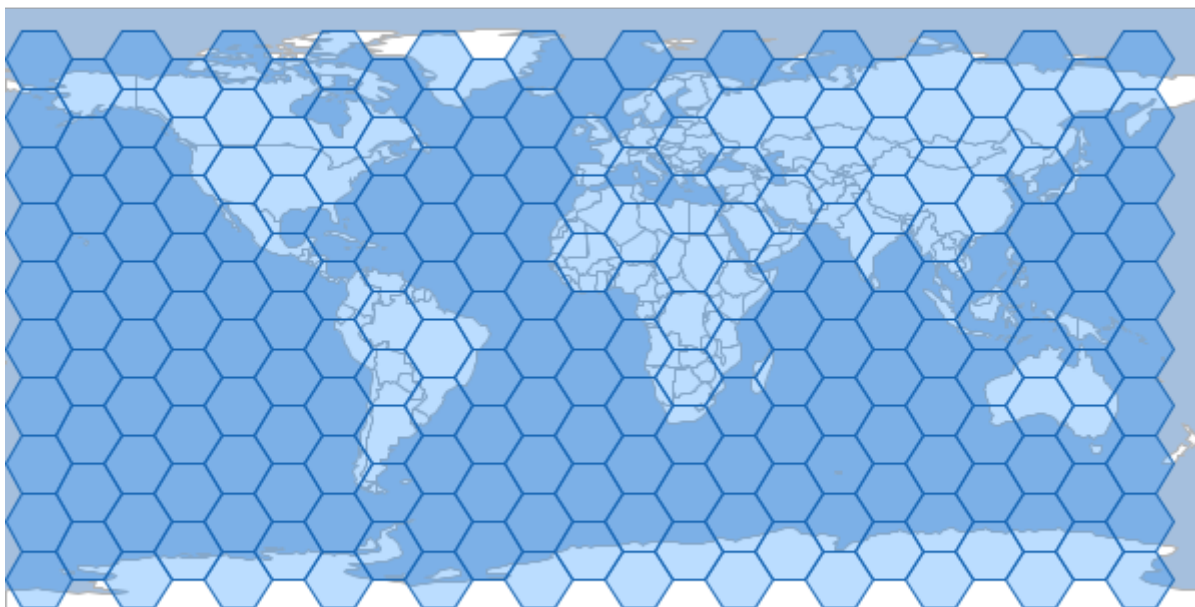
```
Added hexagons layer to map graticule
```

```
geo-shell> map draw --name graticule --file examples/hexagon_graticules.png
```

```
Done drawing /home/runner/work/geo-shell/geo-shell/examples/hexagon_graticules.png!
```

```
geo-shell> map close --name graticule
```

```
Map graticule closed!
```



# Format

## Open

Open a Raster Format.

```
geo-shell> format open --name earth --input src/test/resources/earth.tif
```

Name	Description	Mandatory	Specified Default	Unspecified Default
name	The Format name	false		
input	The input string	true		

```
geo-shell> format open --name earth --input src/test/resources/earth.tif  
Format earth opened!
```

```
geo-shell> format close --name earth  
Format earth closed!
```

## List

List open Raster Formats.

```
geo-shell> format list
```



No parameters

```
geo-shell> format open --name earth --input src/test/resources/earth.tif
Format earth opened!
```

```
geo-shell> format open --name raster --input src/test/resources/raster.tif
Format raster opened!
```

```
geo-shell> format list
earth = GeoTIFF
raster = GeoTIFF
```

```
geo-shell> format close --name earth
Format earth closed!
```

```
geo-shell> format close --name raster
Format raster closed!
```

## Close

Close a Raster Format.

```
geo-shell> format close --name earth
```

Name	Description	Mandatory	Specified Default	Unspecified Default
name	The Format name	true		

```
geo-shell> format open --name earth --input src/test/resources/earth.tif
Format earth opened!
```

```
geo-shell> format close --name earth
Format earth closed!
```

## Rasters

List the Rasters in a Format.

```
geo-shell> format rasters --name earth
```

Name	Description	Mandatory	Specified Default	Unspecified Default
name	The Format name	true		

```
geo-shell> format open --name earth --input src/test/resources/earth.tif
Format earth opened!
```

```
geo-shell> format rasters --name earth
earth
```

```
geo-shell> format close --name earth
```

Format earth closed!

# Raster

## Open

Open a Raster.

```
geo-shell> raster open --format earth --raster earth --name earth
```

Name	Description	Mandatory	Specified Default	Unspecified Default
format	The Format name	true		
raster	The Raster name	true		
name	The name	false		

```
geo-shell> format open --name earth --input src/test/resources/earth.tif  
Format earth opened!
```

```
geo-shell> raster open --format earth --raster earth --name earth  
Opened Format earth Raster earth as earth
```

```
geo-shell> raster close --name earth  
Raster earth closed!
```

```
geo-shell> format close --name earth  
Format earth closed!
```

## Close

Close a Raster.

```
geo-shell> raster close --name earth
```

Name	Description	Mandatory	Specified Default	Unspecified Default
name	The Raster name	true		

```
geo-shell> format open --name earth --input src/test/resources/earth.tif  
Format earth opened!
```

```
geo-shell> raster open --format earth --raster earth --name earth  
Opened Format earth Raster earth as earth
```

```
geo-shell> raster close --name earth  
Raster earth closed!
```

```
geo-shell> format close --name earth
Format earth closed!
```

## List

List open Rasters.

```
geo-shell> raster list
```



No parameters

```
geo-shell> format open --name earth --input src/test/resources/earth.tif
Format earth opened!
```

```
geo-shell> raster open --format earth --raster earth --name earth
Opened Format earth Raster earth as earth
```

```
geo-shell> raster list
earth = GeoTIFF
```

```
geo-shell> raster close --name earth
Raster earth closed!
```

```
geo-shell> format close --name earth
Format earth closed!
```

## Info

Get information about a Raster.

```
geo-shell> raster info --name earth
```

Name	Description	Mandatory	Specified Default	Unspecified Default
name	The Raster name	true		

```
geo-shell> format open --name earth --input src/test/resources/earth.tif
Format earth opened!
```

```
geo-shell> raster open --format earth --raster earth --name earth
Opened Format earth Raster earth as earth
```

```
geo-shell> raster info --name earth
Format: GeoTIFF
Size: 800, 400
Projection ID: EPSG:4326
Projection WKT: GEOGCS["WGS 84",
DATUM["World Geodetic System 1984",
SPHEROID["WGS 84", 6378137.0, 298.257223563, AUTHORITY["EPSG","7030"]],
```



```

AUTHORITY["EPSG","6326"],
PRIMEM["Greenwich", 0.0, AUTHORITY["EPSG","8901"]],
UNIT["degree", 0.017453292519943295],
AXIS["Geodetic longitude", EAST],
AXIS["Geodetic latitude", NORTH],
AUTHORITY["EPSG","4326"]
Extent: -179.9999999999997, -89.99999999998205, 179.99999999996405, 90.0
Pixel Size: 0.4499999999995505, 0.449999999999551
Block Size: 800, 8
Bands:
RED_BAND
Min Value: 56.0 Max Value: 255.0
GREEN_BAND
Min Value: 84.0 Max Value: 255.0
BLUE_BAND
Min Value: 91.0 Max Value: 255.0

```

```

geo-shell> raster close --name earth
Raster earth closed!

```

```

geo-shell> format close --name earth
Format earth closed!

```

## Value

Get a value from the Raster.

```

geo-shell> raster value --name earth --x 60 --y 45

```

```

geo-shell> raster value --name earth --x 10 --y 15 --type pixel

```

Name	Description	Mandatory	Specified Default	Unspecified Default
name	The Raster name	true		
band	The x coordinate	false	0	0
x	The x coordinate	true		
y	The y coordinate	true		
type	The y coordinate	false	geometry	geometry

```

geo-shell> format open --name earth --input src/test/resources/earth.tif
Format earth opened!

```

```

geo-shell> raster open --format earth --raster earth --name earth
Opened Format earth Raster earth as earth

```

```

geo-shell> raster value --name earth --x 60 --y 45
235.0

```

```
geo-shell> raster value --name earth --x 10 --y 15 --type pixel
109.0
```

```
geo-shell> raster close --name earth
Raster earth closed!
```

```
geo-shell> format close --name earth
Format earth closed!
```

## Envelope

Create a Vector Layer from the envelope of a Raster.

```
geo-shell> raster envelope --name earth --output-workspace layers --output-name outline
```

Name	Description	Mandatory	Specified Default	Unspecified Default
name	The Raster name	true		
output-workspace	The output Layer Workspace	true		
output-name	The output Layer name	true		

```
geo-shell> format open --name earth --input src/test/resources/earth.tif
Format earth opened!
```

```
geo-shell> raster open --format earth --raster earth --name earth
Opened Format earth Raster earth as earth
```

```
geo-shell> workspace open --name layers --params memory
Workspace layers opened!
```

```
geo-shell> raster envelope --name earth --output-workspace layers --output-name outline
Done creating envelope in outline from earth!
```

```
geo-shell> style create --params "stroke=black stroke-width=3" --file examples/outline.sld
Style stroke=black stroke-width=3 written to /home/runner/work/geo-shell/geo-shell/examples/outline.sld!
```

```
geo-shell> layer style set --name outline --style examples/outline.sld
Style /home/runner/work/geo-shell/geo-shell/examples/outline.sld set on outline
```

```
geo-shell> map open --name map
Map map opened!
```

```
geo-shell> map add raster --name map --raster earth
Added earth layer to map map
```

```
geo-shell> map add layer --name map --layer outline
```

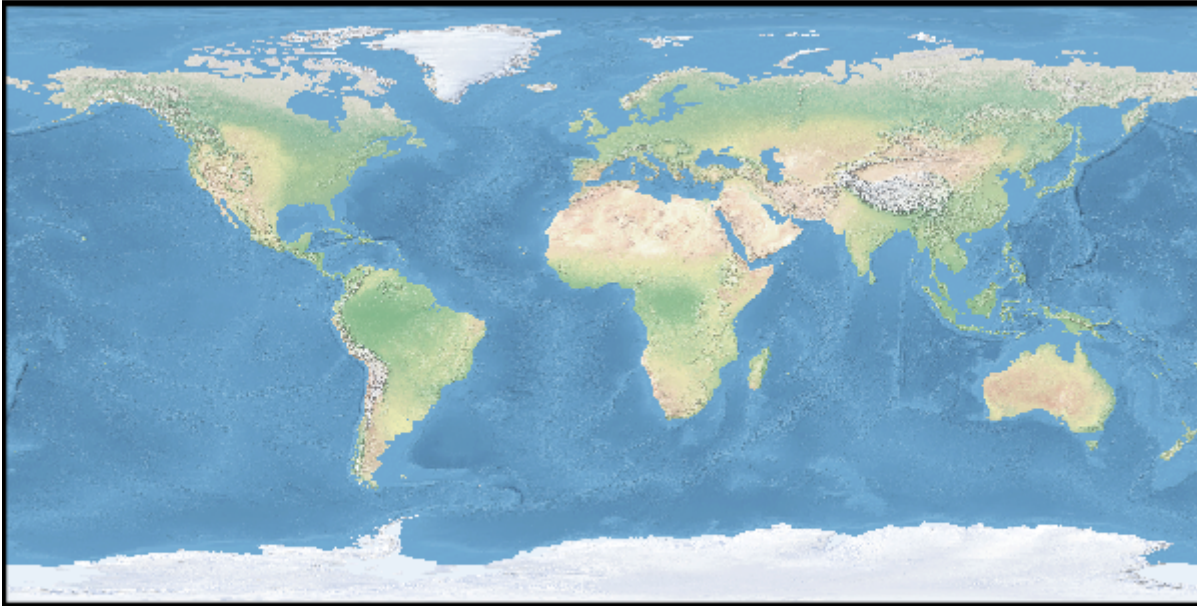
Added outline layer to map map

```
geo-shell> map draw --name map --file examples/raster_envelope.png
```

Done drawing /home/runner/work/geo-shell/geo-shell/examples/raster\_envelope.png!

```
geo-shell> map close --name map
```

Map map closed!



## Get Style

Get the Raster's style.

```
geo-shell> raster style get --name pc --style examples/pc_style.sld
```

Name	Description	Mandatory	Specified Default	Unspecified Default
name	The Raster name	true		
style	The SLD File	false		

```
geo-shell> format open --name pierce_county --input src/test/resources/pc.tif
```

Format pierce\_county opened!

```
geo-shell> raster open --format pierce_county --raster pc --name pc
```

Opened Format pierce\_county Raster pc as pc

```
geo-shell> style raster colormap --raster pc --values  
"25=#9fd182,470=#3e7f3c,920=#133912,1370=#08306b,1820=#ffff5"  
examples/style_raster_colormap.sld
```

Colormap Raster Style for pc written to /home/runner/work/geo-shell/geo-shell/examples/style\_raster\_colormap.sld!

```
geo-shell> raster style set --name pc --style examples/style_raster_colormap.sld
Style /home/runner/work/geo-shell/geo-shell/examples/style_raster_colormap.sld set on pc
```


```
geo-shell> map open --name map
Map map opened!
```

```
geo-shell> map add raster --name map --raster pc
Added pc layer to map map
```

```
geo-shell> map draw --name map --file examples/raster_style_get.png
Done drawing /home/runner/work/geo-shell/geo-shell/examples/raster_style_get.png!
```

```
geo-shell> map close --name map
Map map closed!
```

```
geo-shell> raster style get --name pc --style examples/pc_style.sld
pc style written to /home/runner/work/geo-shell/geo-shell/examples/pc_style.sld
```



## Set Style

Set a Raster's style

```
geo-shell> raster style set --name pc --style examples/style_raster_colormap.sld
```

Name	Description	Mandatory	Specified Default	Unspecified Default
------	-------------	-----------	-------------------	---------------------

name	The Raster name	true		
style	The SLD or CSS File	true		

```
geo-shell> format open --name pierce_county --input src/test/resources/pc.tif
Format pierce_county opened!
```

```
geo-shell> raster open --format pierce_county --raster pc --name pc
Opened Format pierce_county Raster pc as pc
```

```
geo-shell> style raster colormap --raster pc --values
"25=#9fd182,470=#3e7f3c,920=#133912,1370=#08306b,1820=#fffff5" --file
examples/style_raster_colormap.sld
Colormap Raster Style for pc written to /home/runner/work/geo-shell/geo-
shell/examples/style_raster_colormap.sld!
```


```
geo-shell> raster style set --name pc --style examples/style_raster_colormap.sld
Style /home/runner/work/geo-shell/geo-shell/examples/style_raster_colormap.sld set on pc
```

```
geo-shell> map open --name map
Map map opened!
```

```
geo-shell> map add raster --name map --raster pc
Added pc layer to map map
```

```
geo-shell> map draw --name map --file examples/raster_style_set.png
Done drawing /home/runner/work/geo-shell/geo-shell/examples/raster_style_set.png!
```

```
geo-shell> map close --name map
Map map closed!
```



## Add Raster

Add two Rasters together

```
geo-shell> raster add raster --name1 high --name2 low --output-format add --output-name add
```

Name	Description	Mandatory	Specified Default	Unspecified Default
name1	The Raster name	true		
name2	The Raster name	true		
output-format	The output Format Workspace	true		
output-name	The output Raster name	false		

```
geo-shell> format open --name high --input src/test/resources/high.tif
Format high opened!
```

```
geo-shell> raster open --format high --raster high --name high
Opened Format high Raster high as high
```

```
geo-shell> workspace open --name layers --params memory
Workspace layers opened!
```

```
geo-shell> style create --params "stroke=black stroke-width=2 label=value label-size=12" --file
examples/grid.sld
Style stroke=black stroke-width=2 label=value label-size=12 written to /home/runner/work/geo-
```

shell/geo-shell/examples/grid.sld!

geo-shell> **raster polygon** --name high --output-workspace layers --output-name high\_polygons  
Done converting Raster high to a Polygon Layer high\_polygons!

geo-shell> **style raster palette colormap** --min 1 --max 50 --palette MutedTerrain --number 20 --file  
examples/high.sld  
Colormap Palette Raster Style written to /home/runner/work/geo-shell/geo-shell/examples/high.sld!

geo-shell> **raster style set** --name high --style examples/high.sld  
Style /home/runner/work/geo-shell/geo-shell/examples/high.sld set on high

geo-shell> **layer style set** --name high\_polygons --style examples/grid.sld  
Style /home/runner/work/geo-shell/geo-shell/examples/grid.sld set on high\_polygons

geo-shell> **map open** --name mapHigh  
Map mapHigh opened!

geo-shell> **map add raster** --name mapHigh --raster high  
Added high layer to map mapHigh

geo-shell> **map add layer** --name mapHigh --layer high\_polygons  
Added high\_polygons layer to map mapHigh

geo-shell> **map draw** --name mapHigh --file examples/raster\_add\_raster\_high.png --bounds "-180,-  
90,180,90,EPSG:4326"  
Done drawing /home/runner/work/geo-shell/geo-shell/examples/raster\_add\_raster\_high.png!

geo-shell> **map close** --name mapHigh  
Map mapHigh closed!

17.0	18.0	19.0	20.0
13.0	14.0	15.0	16.0
9.0	10.0	11.0	12.0
5.0	6.0	7.0	8.0

```
geo-shell> format open --name low --input src/test/resources/low.tif
```

```
Format low opened!
```

```
geo-shell> raster open --format low --raster low --name low
```

```
Opened Format low Raster low as low
```

```
geo-shell> raster polygon --name low --output-workspace layers --output-name low_polygons
```

```
Done converting Raster low to a Polygon Layer low_polygons!
```

```
geo-shell> style raster palette colormap --min 1 --max 50 --palette MutedTerrain --number 20 --file  
examples/low.sld
```

```
Colormap Palette Raster Style written to /home/runner/work/geo-shell/geo-shell/examples/low.sld!
```

```
geo-shell> raster style set --name low --style examples/low.sld
```

```
Style /home/runner/work/geo-shell/geo-shell/examples/low.sld set on low
```

```
geo-shell> layer style set --name low_polygons --style examples/grid.sld
```

```
Style /home/runner/work/geo-shell/geo-shell/examples/grid.sld set on low_polygons
```

```
geo-shell> map open --name mapLow
```

```
Map mapLow opened!
```

```
geo-shell> map add raster --name mapLow --raster low
```

```
Added low layer to map mapLow
```

```
geo-shell> map add layer --name mapLow --layer low_polygons
```

```
Added low_polygons layer to map mapLow
```

```
geo-shell> map draw --name mapLow --file examples/raster_add_raster_low.png --bounds "-180,-  
90,180,90,EPSG:4326"
```

```
Done drawing /home/runner/work/geo-shell/geo-shell/examples/raster_add_raster_low.png!
```

```
geo-shell> map close --name mapLow
```

```
Map mapLow closed!
```



13.0	14.0	15.0	16.0
9.0	10.0	11.0	12.0
5.0	6.0	7.0	8.0
1.0	2.0	3.0	4.0

```
geo-shell> format open --name add --input examples/add.tif
Format add opened!
```

```
geo-shell> raster add raster --name1 high --name2 low --output-format add --output-name add
Added high to low to create add!
```

```
geo-shell> raster polygon --name add --output-workspace layers --output-name add_polygons
Done converting Raster add to a Polygon Layer add_polygons!
```

```
geo-shell> style raster palette colormap --min 1 --max 50 --palette MutedTerrain --number 20 --file
examples/add.sld
Colormap Palette Raster Style written to /home/runner/work/geo-shell/geo-shell/examples/add.sld!
```

```
geo-shell> raster style set --name add --style examples/add.sld
Style /home/runner/work/geo-shell/geo-shell/examples/add.sld set on add
```

```
geo-shell> layer style set --name add_polygons --style examples/grid.sld
Style /home/runner/work/geo-shell/geo-shell/examples/grid.sld set on add_polygons
```

```
geo-shell> map open --name mapAdd
Map mapAdd opened!
```

```
geo-shell> map add raster --name mapAdd --raster add
Added add layer to map mapAdd
```

```
geo-shell> map add layer --name mapAdd --layer add_polygons
Added add_polygons layer to map mapAdd
```

```
geo-shell> map draw --name mapAdd --file examples/raster_add_raster_add.png --bounds "-180,-
90,180,90,EPSSG:4326"
```

Done drawing /home/runner/work/geo-shell/geo-shell/examples/raster\_add\_raster\_add.png!

```
geo-shell> map close --name mapAdd  
Map mapAdd closed!
```

30.0	32.0	34.0	36.0
22.0	24.0	26.0	28.0
14.0	16.0	18.0	20.0
6.0	8.0	10.0	12.0

## Add Constant

Add constant values to a Raster

```
geo-shell> raster add constant --name pc --output-format pcAdd100 --output-name pcAdd100  
--values 100
```

Name	Description	Mandatory	Specified Default	Unspecified Default
name	The Raster name	true		
output-format	The output Format Workspace	true		
output-name	The output Raster name	false		
values	The values	true		

```
geo-shell> format open --name pierce_county --input src/test/resources/pc.tif  
Format pierce_county opened!
```

```
geo-shell> raster open --format pierce_county --raster pc --name pc  
Opened Format pierce_county Raster pc as pc
```

```
geo-shell> raster value --name pc --x -121.799927 --y 46.867703
3069.0
```

```
geo-shell> format open --name pcAdd100 --input examples/pcAdd100.tif
Format pcAdd100 opened!
```

```
geo-shell> raster add constant --name pc --output-format pcAdd100 --output-name pcAdd100
--values 100
Added 100 to pc to create pcAdd100!
```

```
geo-shell> raster value --name pcAdd100 --x -121.799927 --y 46.867703
3169.0
```

```
geo-shell> style raster colormap --raster pcAdd100 --values
"25=#9fd182,470=#3e7f3c,920=#133912,1370=#08306b,1820=#fffff5" --file
examples/style_raster_colormap.sld
Colormap Raster Style for pcAdd100 written to /home/runner/work/geo-shell/geo-
shell/examples/style_raster_colormap.sld!
```


```
geo-shell> raster style set --name pcAdd100 --style examples/style_raster_colormap.sld
Style /home/runner/work/geo-shell/geo-shell/examples/style_raster_colormap.sld set on pcAdd100
```

```
geo-shell> map open --name map
Map map opened!
```

```
geo-shell> map add raster --name map --raster pcAdd100
Added pcAdd100 layer to map map
```

```
geo-shell> map draw --name map --file examples/raster_add_constant.png
Done drawing /home/runner/work/geo-shell/geo-shell/examples/raster_add_constant.png!
```

```
geo-shell> map close --name map
Map map closed!
```



## Subtract Raster

Subtract one Raster from another

```
geo-shell> raster subtract raster --name1 high --name2 low --output-format subtract --output-name subtract
```

Name	Description	Mandatory	Specified Default	Unspecified Default
name1	The Raster name	true		
name2	The Raster name	true		
output-format	The output Format Workspace	true		
output-name	The output Raster name	false		

```
geo-shell> format open --name high --input src/test/resources/high.tif  
Format high opened!
```

```
geo-shell> raster open --format high --raster high --name high  
Opened Format high Raster high as high
```

```
geo-shell> workspace open --name layers --params memory  
Workspace layers opened!
```

```
geo-shell> style create --params "stroke=black stroke-width=2 label=value label-size=12" --file examples/grid.sld
```

Style stroke=black stroke-width=2 label=value label-size=12 written to /home/runner/work/geo-shell/geo-shell/examples/grid.sld!

```
geo-shell> raster polygon --name high --output-workspace layers --output-name high_polygons  
Done converting Raster high to a Polygon Layer high_polygons!
```

```
geo-shell> style raster palette colormap --min 1 --max 50 --palette MutedTerrain --number 20 --file  
examples/high.sld
```

Colormap Palette Raster Style written to /home/runner/work/geo-shell/geo-shell/examples/high.sld!

```
geo-shell> raster style set --name high --style examples/high.sld  
Style /home/runner/work/geo-shell/geo-shell/examples/high.sld set on high
```

```
geo-shell> layer style set --name high_polygons --style examples/grid.sld  
Style /home/runner/work/geo-shell/geo-shell/examples/grid.sld set on high_polygons
```

```
geo-shell> map open --name mapHigh  
Map mapHigh opened!
```

```
geo-shell> map add raster --name mapHigh --raster high  
Added high layer to map mapHigh
```

```
geo-shell> map add layer --name mapHigh --layer high_polygons  
Added high_polygons layer to map mapHigh
```

```
geo-shell> map draw --name mapHigh --file examples/raster_subtract_raster_high.png --bounds "-  
180,-90,180,90,EPSG:4326"  
Done drawing /home/runner/work/geo-shell/geo-shell/examples/raster_subtract_raster_high.png!
```

```
geo-shell> map close --name mapHigh  
Map mapHigh closed!
```

17.0	18.0	19.0	20.0
13.0	14.0	15.0	16.0
9.0	10.0	11.0	12.0
5.0	6.0	7.0	8.0

```
geo-shell> format open --name low --input src/test/resources/low.tif
Format low opened!
```

```
geo-shell> raster open --format low --raster low --name low
Opened Format low Raster low as low
```

```
geo-shell> raster polygon --name low --output-workspace layers --output-name low_polygons
Done converting Raster low to a Polygon Layer low_polygons!
```

```
geo-shell> style raster palette colormap --min 1 --max 50 --palette MutedTerrain --number 20 --file
examples/low.sld
Colormap Palette Raster Style written to /home/runner/work/geo-shell/geo-shell/examples/low.sld!
```

```
geo-shell> raster style set --name low --style examples/low.sld
Style /home/runner/work/geo-shell/geo-shell/examples/low.sld set on low
```

```
geo-shell> layer style set --name low_polygons --style examples/grid.sld
Style /home/runner/work/geo-shell/geo-shell/examples/grid.sld set on low_polygons
```

```
geo-shell> map open --name mapLow
Map mapLow opened!
```

```
geo-shell> map add raster --name mapLow --raster low
Added low layer to map mapLow
```

```
geo-shell> map add layer --name mapLow --layer low_polygons
Added low_polygons layer to map mapLow
```

```
geo-shell> map draw --name mapLow --file examples/raster_subtract_raster_low.png --bounds "-
180,-90,180,90,EPSG:4326"
```

Done drawing /home/runner/work/geo-shell/geo-shell/examples/raster\_subtract\_raster\_low.png!

```
geo-shell> map close --name mapLow  
Map mapLow closed!
```

13.0	14.0	15.0	16.0
9.0	10.0	11.0	12.0
5.0	6.0	7.0	8.0
1.0	2.0	3.0	4.0

```
geo-shell> format open --name subtract --input examples/subtract.tif  
Format subtract opened!
```

```
geo-shell> raster subtract raster --name1 high --name2 low --output-format subtract --output-name  
subtract  
Subtracted high from low to create subtract!
```

```
geo-shell> raster polygon --name subtract --output-workspace layers --output-name  
subtract_polygons  
Done converting Raster subtract to a Polygon Layer subtract_polygons!
```

```
geo-shell> style raster palette colormap --min 1 --max 50 --palette MutedTerrain --number 20 --file  
examples/subtract.sld  
Colormap Palette Raster Style written to /home/runner/work/geo-shell/geo-  
shell/examples/subtract.sld!
```

```
geo-shell> raster style set --name subtract --style examples/subtract.sld  
Style /home/runner/work/geo-shell/geo-shell/examples/subtract.sld set on subtract
```

```
geo-shell> layer style set --name subtract_polygons --style examples/grid.sld  
Style /home/runner/work/geo-shell/geo-shell/examples/grid.sld set on subtract_polygons
```

```
geo-shell> map open --name mapSubtract  
Map mapSubtract opened!
```

```
geo-shell> map add raster --name mapSubtract --raster subtract
```

Added subtract layer to map mapSubtract

```
geo-shell> map add layer --name mapSubtract --layer subtract_polygons
```


Added subtract\_polygons layer to map mapSubtract

```
geo-shell> map draw --name mapSubtract --file examples/raster_subtract_raster_subtract.png  
--bounds "-180,-90,180,90,EPSG:4326"
```

```
Done drawing /home/runner/work/geo-shell/geo-shell/examples/raster_subtract_raster_subtract.png!
```

```
geo-shell> map close --name mapSubtract
```

Map mapSubtract closed!



## Subtract Constant

Subtract constant values from a Raster

```
geo-shell> raster subtract constant --name pc --output-format pcMinus100 --output-name  
pcMinus100 --values 100
```

Name	Description	Mandatory	Specified Default	Unspecified Default
name	The Raster name	true		
output-format	The output Format Workspace	true		



output-name	The output Raster name	false		
values	The values	true		
from	Whether to subtract the Raster from the constant or vice verse	false	false	false

```
geo-shell> format open --name pierce_county --input src/test/resources/pc.tif
Format pierce_county opened!
```

```
geo-shell> raster open --format pierce_county --raster pc --name pc
Opened Format pierce_county Raster pc as pc
```

```
geo-shell> raster value --name pc --x -121.799927 --y 46.867703
3069.0
```

```
geo-shell> format open --name pcMinus100 --input examples/pcMinus100.tif
Format pcMinus100 opened!
```

```
geo-shell> raster subtract constant --name pc --output-format pcMinus100 --output-name
pcMinus100 --values 100
Subtracted 100 from pc to create pcMinus100!
```

```
geo-shell> raster value --name pcMinus100 --x -121.799927 --y 46.867703
2969.0
```

```
geo-shell> style raster colormap --raster pcMinus100 --values
"25=#9fd182,470=#3e7f3c,920=#133912,1370=#08306b,1820=#fffff5" --file
examples/style_raster_colormap.sld
Colormap Raster Style for pcMinus100 written to /home/runner/work/geo-shell/geo-
shell/examples/style_raster_colormap.sld!
```


```
geo-shell> raster style set --name pcMinus100 --style examples/style_raster_colormap.sld
Style /home/runner/work/geo-shell/geo-shell/examples/style_raster_colormap.sld set on pcMinus100
```

```
geo-shell> map open --name map
Map map opened!
```

```
geo-shell> map add raster --name map --raster pcMinus100
Added pcMinus100 layer to map map
```

```
geo-shell> map draw --name map --file examples/raster_subtract_constant.png
Done drawing /home/runner/work/geo-shell/geo-shell/examples/raster_subtract_constant.png!
```

```
geo-shell> map close --name map
Map map closed!
```



## Multiply Raster

Multiply two Raster together

```
geo-shell> raster multiply raster --name1 high --name2 low --output-format multiply --output-name multiply
```

Name	Description	Mandatory	Specified Default	Unspecified Default
name1	The Raster name	true		
name2	The Raster name	true		
output-format	The output Format Workspace	true		
output-name	The output Raster name	false		

```
geo-shell> format open --name high --input src/test/resources/high.tif  
Format high opened!
```

```
geo-shell> raster open --format high --raster high --name high  
Opened Format high Raster high as high
```

```
geo-shell> workspace open --name layers --params memory  
Workspace layers opened!
```

```
geo-shell> style create --params "stroke=black stroke-width=2 label=value label-size=12" --file examples/grid.sld
```

Style stroke=black stroke-width=2 label=value label-size=12 written to /home/runner/work/geo-shell/geo-shell/examples/grid.sld!

```
geo-shell> raster polygon --name high --output-workspace layers --output-name high_polygons  
Done converting Raster high to a Polygon Layer high_polygons!
```

```
geo-shell> style raster palette colormap --min 1 --max 50 --palette MutedTerrain --number 20 --file  
examples/high.sld
```

Colormap Palette Raster Style written to /home/runner/work/geo-shell/geo-shell/examples/high.sld!

```
geo-shell> raster style set --name high --style examples/high.sld  
Style /home/runner/work/geo-shell/geo-shell/examples/high.sld set on high
```

```
geo-shell> layer style set --name high_polygons --style examples/grid.sld  
Style /home/runner/work/geo-shell/geo-shell/examples/grid.sld set on high_polygons
```

```
geo-shell> map open --name mapHigh  
Map mapHigh opened!
```

```
geo-shell> map add raster --name mapHigh --raster high  
Added high layer to map mapHigh
```

```
geo-shell> map add layer --name mapHigh --layer high_polygons  
Added high_polygons layer to map mapHigh
```

```
geo-shell> map draw --name mapHigh --file examples/raster_multiply_raster_high.png --bounds "-  
180,-90,180,90,EPSG:4326"  
Done drawing /home/runner/work/geo-shell/geo-shell/examples/raster_multiply_raster_high.png!
```

```
geo-shell> map close --name mapHigh  
Map mapHigh closed!
```

17.0	18.0	19.0	20.0
13.0	14.0	15.0	16.0
9.0	10.0	11.0	12.0
5.0	6.0	7.0	8.0

```
geo-shell> format open --name low --input src/test/resources/low.tif
Format low opened!
```

```
geo-shell> raster open --format low --raster low --name low
Opened Format low Raster low as low
```

```
geo-shell> raster polygon --name low --output-workspace layers --output-name low_polygons
Done converting Raster low to a Polygon Layer low_polygons!
```

```
geo-shell> style raster palette colormap --min 1 --max 50 --palette MutedTerrain --number 20 --file
examples/low.sld
Colormap Palette Raster Style written to /home/runner/work/geo-shell/geo-shell/examples/low.sld!
```

```
geo-shell> raster style set --name low --style examples/low.sld
Style /home/runner/work/geo-shell/geo-shell/examples/low.sld set on low
```

```
geo-shell> layer style set --name low_polygons --style examples/grid.sld
Style /home/runner/work/geo-shell/geo-shell/examples/grid.sld set on low_polygons
```

```
geo-shell> map open --name mapLow
Map mapLow opened!
```

```
geo-shell> map add raster --name mapLow --raster low
Added low layer to map mapLow
```

```
geo-shell> map add layer --name mapLow --layer low_polygons
Added low_polygons layer to map mapLow
```

```
geo-shell> map draw --name mapLow --file examples/raster_multiply_raster_low.png --bounds "-
180,-90,180,90,EPSG:4326"
```

Done drawing /home/runner/work/geo-shell/geo-shell/examples/raster\_multiply\_raster\_low.png!

```
geo-shell> map close --name mapLow  
Map mapLow closed!
```

13.0	14.0	15.0	16.0
9.0	10.0	11.0	12.0
5.0	6.0	7.0	8.0
1.0	2.0	3.0	4.0

```
geo-shell> format open --name multiply --input examples/multiply.tif  
Format multiply opened!
```

```
geo-shell> raster multiply raster --name1 high --name2 low --output-format multiply --output  
-name multiply  
Multiplied high and low to create multiply!
```

```
geo-shell> raster polygon --name multiply --output-workspace layers --output-name  
multiply_polygons  
Done converting Raster multiply to a Polygon Layer multiply_polygons!
```

```
geo-shell> style raster palette colormap --min 1 --max 50 --palette MutedTerrain --number 20 --file  
examples/multiply.sld  
Colormap Palette Raster Style written to /home/runner/work/geo-shell/geo-  
shell/examples/multiply.sld!
```

```
geo-shell> raster style set --name multiply --style examples/multiply.sld  
Style /home/runner/work/geo-shell/geo-shell/examples/multiply.sld set on multiply
```

```
geo-shell> layer style set --name multiply_polygons --style examples/grid.sld  
Style /home/runner/work/geo-shell/geo-shell/examples/grid.sld set on multiply_polygons
```

```
geo-shell> map open --name mapSubtract  
Map mapSubtract opened!
```

```
geo-shell> map add raster --name mapSubtract --raster multiply
```

Added multiply layer to map mapSubtract

```
geo-shell> map add layer --name mapSubtract --layer multiply_polygons
```

Added multiply\_polygons layer to map mapSubtract

```
geo-shell> map draw --name mapSubtract --file examples/raster_multiply_raster_multiply.png  
--bounds "-180,-90,180,90,EPSG:4326"
```

Done drawing /home/runner/work/geo-shell/geo-shell/examples/raster\_multiply\_raster\_multiply.png!

```
geo-shell> map close --name mapSubtract
```

Map mapSubtract closed!

221.0	252.0	285.0	320.0
117.0	140.0	165.0	192.0
45.0	60.0	77.0	96.0
5.0	12.0	21.0	32.0

## Multiply Constant

Multiply constant values to a Raster

```
geo-shell> raster multiply constant --name pc --output-format pcTimes2 --output-name pcTimes2  
--values 2
```

Name	Description	Mandatory	Specified Default	Unspecified Default
name	The Raster name	true		
output-format	The output Format Workspace	true		

output-name	The output Raster name	false		
values	The values	true		

```
geo-shell> format open --name pierce_county --input src/test/resources/pc.tif
Format pierce_county opened!
```

```
geo-shell> raster open --format pierce_county --raster pc --name pc
Opened Format pierce_county Raster pc as pc
```

```
geo-shell> raster value --name pc --x -121.799927 --y 46.867703
3069.0
```

```
geo-shell> format open --name pcTimes2 --input examples/pcTimes2.tif
Format pcTimes2 opened!
```

```
geo-shell> raster multiply constant --name pc --output-format pcTimes2 --output-name pcTimes2
--values 2
Multiplied pc by 2 to create pcTimes2!
```

```
geo-shell> raster value --name pcTimes2 --x -121.799927 --y 46.867703
6138.0
```

```
geo-shell> style raster colormap --raster pcTimes2 --values
"25=#9fd182,470=#3e7f3c,920=#133912,1370=#08306b,1820=#ffff5" --file
examples/style_raster_colormap.sld
Colormap Raster Style for pcTimes2 written to /home/runner/work/geo-shell/geo-shell/examples/style_raster_colormap.sld!
```

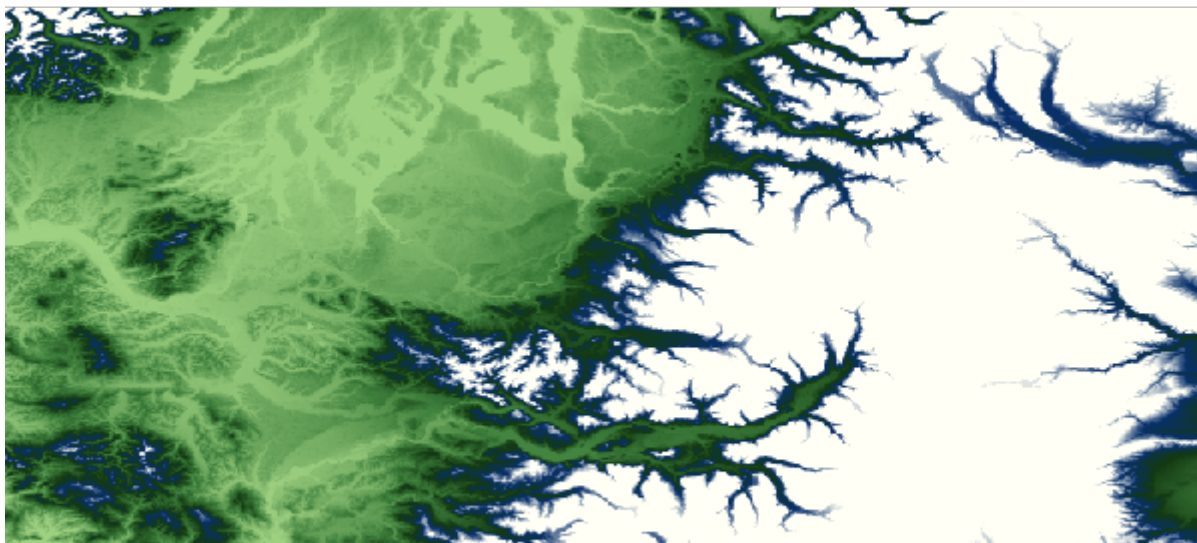
```
geo-shell> raster style set --name pcTimes2 --style examples/style_raster_colormap.sld
Style /home/runner/work/geo-shell/geo-shell/examples/style_raster_colormap.sld set on pcTimes2
```

```
geo-shell> map open --name map
Map map opened!
```

```
geo-shell> map add raster --name map --raster pcTimes2
Added pcTimes2 layer to map map
```

```
geo-shell> map draw --name map --file examples/raster_multiply_constant.png
Done drawing /home/runner/work/geo-shell/geo-shell/examples/raster_multiply_constant.png!
```

```
geo-shell> map close --name map
Map map closed!
```



## Divide Raster

Divide one Raster by another Raster

```
geo-shell> raster divide raster --name1 high --name2 low --output-format divide --output-name divide
```

Name	Description	Mandatory	Specified Default	Unspecified Default
name1	The Raster name	true		
name2	The Raster name	true		
output-format	The output Format Workspace	true		
output-name	The output Raster name	false		

```
geo-shell> format open --name high --input src/test/resources/high.tif  
Format high opened!
```

```
geo-shell> raster open --format high --raster high --name high  
Opened Format high Raster high as high
```

```
geo-shell> workspace open --name layers --params memory  
Workspace layers opened!
```

```
geo-shell> style create --params "stroke=black stroke-width=2 label=value label-size=12" --file examples/grid.sld
```



Style stroke=black stroke-width=2 label=value label-size=12 written to /home/runner/work/geo-shell/geo-shell/examples/grid.sld!

geo-shell> **raster polygon** --name high --output-workspace layers --output-name high\_polygons  
Done converting Raster high to a Polygon Layer high\_polygons!

geo-shell> **style raster palette colormap** --min 1 --max 50 --palette MutedTerrain --number 20 --file examples/high.sld

Colormap Palette Raster Style written to /home/runner/work/geo-shell/geo-shell/examples/high.sld!

geo-shell> **raster style set** --name high --style examples/high.sld  
Style /home/runner/work/geo-shell/geo-shell/examples/high.sld set on high

geo-shell> **layer style set** --name high\_polygons --style examples/grid.sld  
Style /home/runner/work/geo-shell/geo-shell/examples/grid.sld set on high\_polygons

geo-shell> **map open** --name mapHigh  
Map mapHigh opened!

geo-shell> **map add raster** --name mapHigh --raster high  
Added high layer to map mapHigh

geo-shell> **map add layer** --name mapHigh --layer high\_polygons  
Added high\_polygons layer to map mapHigh

geo-shell> **map draw** --name mapHigh --file examples/raster\_divide\_raster\_high.png --bounds "-180,-90,180,90,EPSG:4326"  
Done drawing /home/runner/work/geo-shell/geo-shell/examples/raster\_divide\_raster\_high.png!

geo-shell> **map close** --name mapHigh  
Map mapHigh closed!

17.0	18.0	19.0	20.0
13.0	14.0	15.0	16.0
9.0	10.0	11.0	12.0
5.0	6.0	7.0	8.0

```
geo-shell> format open --name low --input src/test/resources/low.tif
Format low opened!
```

```
geo-shell> raster open --format low --raster low --name low
Opened Format low Raster low as low
```

```
geo-shell> raster polygon --name low --output-workspace layers --output-name low_polygons
Done converting Raster low to a Polygon Layer low_polygons!
```

```
geo-shell> style raster palette colormap --min 1 --max 50 --palette MutedTerrain --number 20 --file
examples/low.sld
Colormap Palette Raster Style written to /home/runner/work/geo-shell/geo-shell/examples/low.sld!
```

```
geo-shell> raster style set --name low --style examples/low.sld
Style /home/runner/work/geo-shell/geo-shell/examples/low.sld set on low
```

```
geo-shell> layer style set --name low_polygons --style examples/grid.sld
Style /home/runner/work/geo-shell/geo-shell/examples/grid.sld set on low_polygons
```

```
geo-shell> map open --name mapLow
Map mapLow opened!
```

```
geo-shell> map add raster --name mapLow --raster low
Added low layer to map mapLow
```

```
geo-shell> map add layer --name mapLow --layer low_polygons
Added low_polygons layer to map mapLow
```

```
geo-shell> map draw --name mapLow --file examples/raster_divide_raster_low.png --bounds "-180,-
90,180,90,EPSG:4326"
```

Done drawing /home/runner/work/geo-shell/geo-shell/examples/raster\_divide\_raster\_low.png!

```
geo-shell> map close --name mapLow  
Map mapLow closed!
```

13.0	14.0	15.0	16.0
9.0	10.0	11.0	12.0
5.0	6.0	7.0	8.0
1.0	2.0	3.0	4.0

```
geo-shell> format open --name divide --input examples/divide.tif  
Format divide opened!
```

```
geo-shell> raster divide raster --name1 high --name2 low --output-format divide --output-name  
divide  
Divided high by low to create divide!
```

```
geo-shell> raster polygon --name divide --output-workspace layers --output-name divide_polygons  
Done converting Raster divide to a Polygon Layer divide_polygons!
```

```
geo-shell> style raster palette colormap --min 1 --max 50 --palette MutedTerrain --number 20 --file  
examples/divide.sld  
Colormap Palette Raster Style written to /home/runner/work/geo-shell/geo-  
shell/examples/divide.sld!
```

```
geo-shell> raster style set --name divide --style examples/divide.sld  
Style /home/runner/work/geo-shell/geo-shell/examples/divide.sld set on divide
```

```
geo-shell> layer style set --name divide_polygons --style examples/grid.sld  
Style /home/runner/work/geo-shell/geo-shell/examples/grid.sld set on divide_polygons
```

```
geo-shell> map open --name mapSubtract  
Map mapSubtract opened!
```

```
geo-shell> map add raster --name mapSubtract --raster divide
```

Added divide layer to map mapSubtract

```
geo-shell> map add layer --name mapSubtract --layer divide_polygons
```

Added divide\_polygons layer to map mapSubtract

```
geo-shell> map draw --name mapSubtract --file examples/raster_divide_raster_divide.png --bounds "-180,-90,180,90,EPSG:4326"
```

Done drawing /home/runner/work/geo-shell/geo-shell/examples/raster\_divide\_raster\_divide.png!

```
geo-shell> map close --name mapSubtract
```

Map mapSubtract closed!

1.307692289352417	1.2857142686843872	1.2666666507720947	1.25
1.4444444179534912	1.399999976158142	1.3636363744735718	1.3333333730697632
1.7999999523162842	1.6666666269302368	1.5714285373687744	1.5
5.0	3.0	2.3333332538604736	2.0

## Divide Constant

Divide constant values against a Raster

```
geo-shell> raster divide constant --name pc --output-format pcDividedBy2 --output-name pcDividedBy2 --values 2
```

Name	Description	Mandatory	Specified Default	Unspecified Default
name	The Raster name	true		
output-format	The output Format Workspace	true		
output-name	The output Raster name	false		
values	The values	true		

```
geo-shell> format open --name pierce_county --input src/test/resources/pc.tif
Format pierce_county opened!
```

```
geo-shell> raster open --format pierce_county --raster pc --name pc
Opened Format pierce_county Raster pc as pc
```

```
geo-shell> raster value --name pc --x -121.799927 --y 46.867703
3069.0
```

```
geo-shell> format open --name pcDividedBy2 --input examples/pcDividedBy2.tif
Format pcDividedBy2 opened!
```

```
geo-shell> raster divide constant --name pc --output-format pcDividedBy2 --output-name
pcDividedBy2 --values 2
Divided pc by 2 to create pcDividedBy2!
```

```
geo-shell> raster value --name pcDividedBy2 --x -121.799927 --y 46.867703
1534.5
```

```
geo-shell> style raster colormap --raster pcDividedBy2 --values
"25=#9fd182,470=#3e7f3c,920=#133912,1370=#08306b,1820=#ffff5" --file
examples/style_raster_colormap.sld
Colormap Raster Style for pcDividedBy2 written to /home/runner/work/geo-shell/geo-
shell/examples/style_raster_colormap.sld!
```

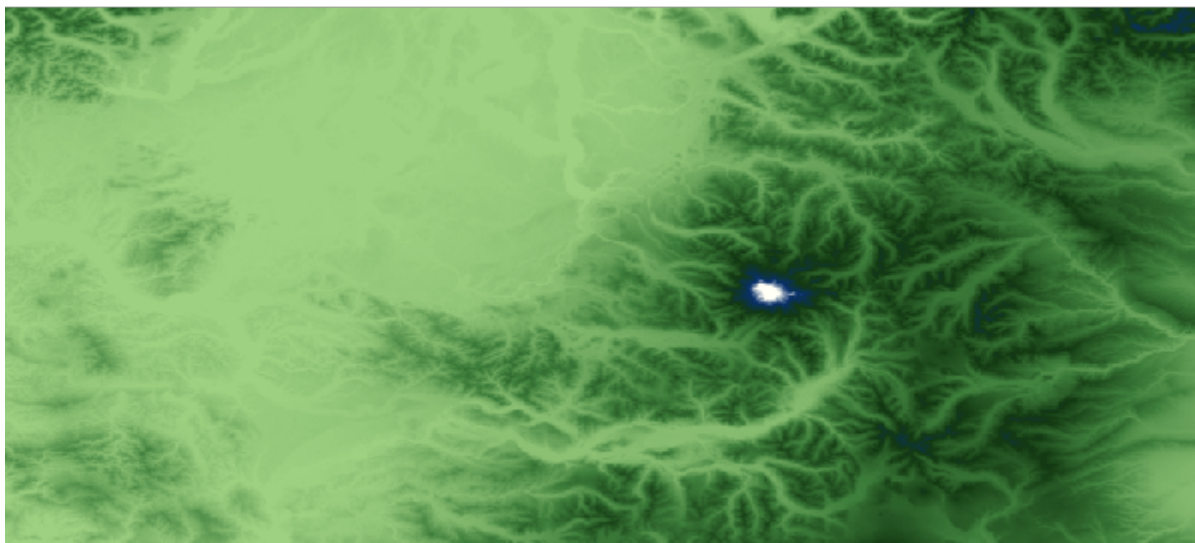
```
geo-shell> raster style set --name pcDividedBy2 --style examples/style_raster_colormap.sld
Style /home/runner/work/geo-shell/geo-shell/examples/style_raster_colormap.sld set on
pcDividedBy2
```

```
geo-shell> map open --name map
Map map opened!
```

```
geo-shell> map add raster --name map --raster pcDividedBy2
Added pcDividedBy2 layer to map map
```

```
geo-shell> map draw --name map --file examples/raster_divide_constant.png
Done drawing /home/runner/work/geo-shell/geo-shell/examples/raster_divide_constant.png!
```

```
geo-shell> map close --name map
Map map closed!
```



## Contours

Create contours.

```
geo-shell> raster contours --name pc --output-workspace contours --output-name contours --levels 0,100,200,300,600,900
```

Name	Description	Mandatory	Specified Default	Unspecified Default
name	The Raster name	true		
output-workspace	The output Layer Workspace	true		
output-name	The output Layer name	true		
band	The Raster band to contour	false	0	0
levels	The contour level or interval	true		
simplify	Whether to simplify	false	false	false
smooth	Whether to smooth	false	false	false
bounds	The Bounds	false		

```
geo-shell> format open --name pc --input src/test/resources/pc.tif
```

Format pc opened!

```
geo-shell> raster open --format pc --raster pc --name pc  
Opened Format pc Raster pc as pc
```

```
geo-shell> style raster colormap --raster pc --values  
"25=#9fd182,470=#3e7f3c,920=#133912,1370=#08306b,1820=#ffff5" --file examples/pc.sld  
Colormap Raster Style for pc written to /home/runner/work/geo-shell/geo-shell/examples/pc.sld!
```

```
geo-shell> raster style set --name pc --style examples/pc.sld  
Style /home/runner/work/geo-shell/geo-shell/examples/pc.sld set on pc
```

```
geo-shell> workspace open --name contours --params examples/contours.shp  
Workspace contours opened!
```

```
geo-shell> raster contours --name pc --output-workspace contours --output-name contours --levels  
0,100,200,300,600,900  
Done creating contours!
```

```
geo-shell> style create --params "stroke=black stroke-width=0.25" --file examples/contours.sld  
Style stroke=black stroke-width=0.25 written to /home/runner/work/geo-shell/geo-  
shell/examples/contours.sld!
```

```
geo-shell> layer style set --name contours --style examples/contours.sld  
Style /home/runner/work/geo-shell/geo-shell/examples/contours.sld set on contours
```


```
geo-shell> map open --name map  
Map map opened!
```

```
geo-shell> map add raster --name map --raster pc  
Added pc layer to map map
```

```
geo-shell> map add layer --name map --layer contours  
Added contours layer to map map
```

```
geo-shell> map draw --name map --file examples/raster_contours.png  
Done drawing /home/runner/work/geo-shell/geo-shell/examples/raster_contours.png!
```

```
geo-shell> map close --name map  
Map map closed!
```



## Crop

Crop a Raster.

```
geo-shell> raster crop --name earth --output-format earthCropped --output-name earthCropped
--geometry "-160.927734,6.751896,-34.716797,57.279043"
```

Name	Description	Mandatory	Specified Default	Unspecified Default
name	The Raster name	true		
output-format	The output Format Workspace	true		
output-name	The output Raster name	false		
geometry	The geometry	true		

```
geo-shell> format open --name earth --input src/test/resources/earth.tif
Format earth opened!
```

```
geo-shell> raster open --format earth --raster earth --name earth
Opened Format earth Raster earth as earth
```

```
geo-shell> format open --name earthCropped --input examples/earthCropped.tif
Format earthCropped opened!
```

```
geo-shell> raster crop --name earth --output-format earthCropped --output-name earthCropped
--geometry "-160.927734,6.751896,-34.716797,57.279043"
```



Raster earth cropped to earthCropped!

```
geo-shell> map open --name map
```

Map map opened!

```
geo-shell> map add raster --name map --raster earthCropped
```

Added earthCropped layer to map map

```
geo-shell> map draw --name map --file examples/raster_crop.png
```

Done drawing /home/runner/work/geo-shell/geo-shell/examples/raster\_crop.png!

```
geo-shell> map close --name map
```

Map map closed!



## Mosaic

Mosaic two Rasters together

```
geo-shell> raster mosaic --name1 alki2 --name2 alki3 --output-format mosaic --output-name mosaic
```

Name	Description	Mandatory	Specified Default	Unspecified Default
name1	The Raster name	true		
name2	The Raster name	true		
output-format	The output Format Workspace	true		

output-name	The output Raster name	false		
-------------	------------------------	-------	--	--

```
geo-shell> format open --input examples/alki2.tif --name alki2  
Format alki2 opened!
```

```
geo-shell> raster open --format alki2 --raster alki2 --name alki2  
Opened Format alki2 Raster alki2 as alki2
```

```
geo-shell> format open --input examples/alki3.tif --name alki3  
Format alki3 opened!
```

```
geo-shell> raster open --format alki3 --raster alki3 --name alki3  
Opened Format alki3 Raster alki3 as alki3
```

```
geo-shell> format open --input examples/mosaic.tif --name mosaic  
Format mosaic opened!
```

```
geo-shell> raster mosaic --name1 alki2 --name2 alki3 --output-format mosaic --output-name mosaic  
Mosaic alki2 and alki3 to create mosaic!
```

```
geo-shell> map open --name map  
Map map opened!
```

```
geo-shell> map add raster --name map --raster mosaic  
Added mosaic layer to map map
```

```
geo-shell> map draw --name map --file examples/raster_mosaic.png  
Done drawing /home/runner/work/geo-shell/geo-shell/examples/raster_mosaic.png!
```

```
geo-shell> map close --name map  
Map map closed!
```



## Reclassify

Reclassify a Raster.

```
geo-shell> raster reclassify --name pc --output-format pcReclass --output-name pcReclass --ranges "0-0=1,0-50=2,50-200=3,200-1000=4,1000-1500=5,1500-4000=6"
```

Name	Description	Mandatory	Specified Default	Unspecified Default
name	The Raster name	true		
output-format	The output Format Workspace	true		
output-name	The output Raster name	false		
ranges	The comma delimited reclassification ranges (from-to=value)	true		
band	The Raster band to contour	false	0	0
nodata	The NODATA value	false	0	0

```
geo-shell> format open --name pc --input src/test/resources/pc.tif
```

Format pc opened!

```
geo-shell> raster open --format pc --raster pc --name pc  
Opened Format pc Raster pc as pc
```

```
geo-shell> format open --name pcReclass --input examples/pcReclass.tif  
Format pcReclass opened!
```

```
geo-shell> raster reclassify --name pc --output-format pcReclass --output-name pcReclass --ranges  
"0-0=1,0-50=2,50-200=3,200-1000=4,1000-1500=5,1500-4000=6"  
Raster pc reclassified to pcReclass!
```

```
geo-shell> style raster colormap --raster pcReclass --values  
"1=#9fd182,2=#3e7f3c,3=#133912,4=#08306b,5=#FFF8DC,6=#ffffff" --file examples/pcReclass.sld  
Colormap Raster Style for pcReclass written to /home/runner/work/geo-shell/geo-shell/examples/pcReclass.sld!
```

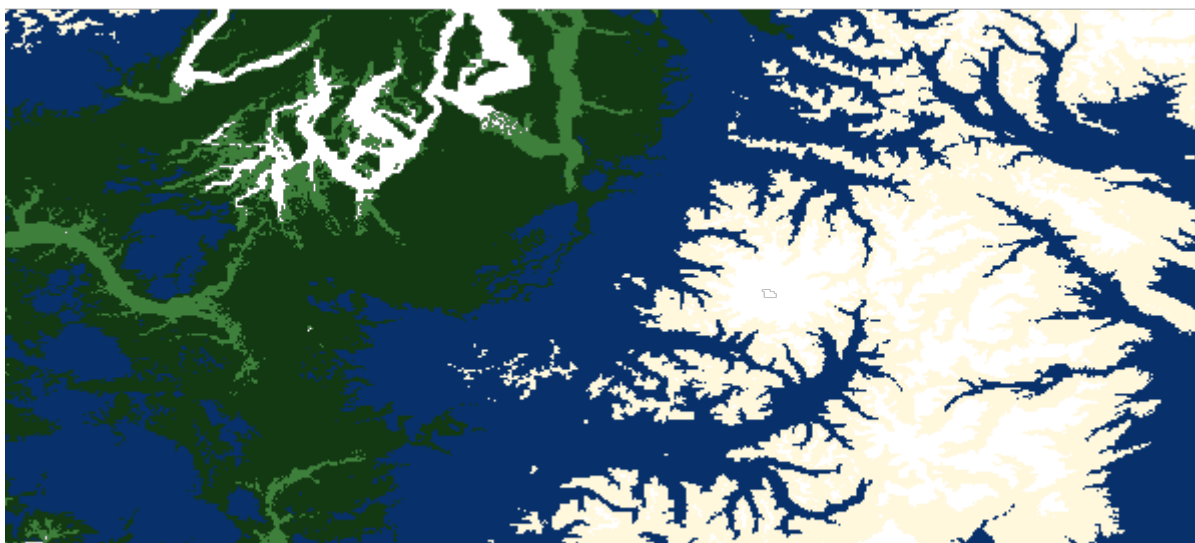
```
geo-shell> raster style set --name pcReclass --style examples/pcReclass.sld  
Style /home/runner/work/geo-shell/geo-shell/examples/pcReclass.sld set on pcReclass
```

```
geo-shell> map open --name map  
Map map opened!
```

```
geo-shell> map add raster --name map --raster pcReclass  
Added pcReclass layer to map map
```

```
geo-shell> map draw --name map --file examples/raster_reclassify.png  
Done drawing /home/runner/work/geo-shell/geo-shell/examples/raster_reclassify.png!
```

```
geo-shell> map close --name map  
Map map closed!
```



## Reproject

Project a Raster.

```
geo-shell> raster reproject --name earthCropped --output-format earth3857 --output-name earth3857 --projection "EPSG:3857"
```

Name	Description	Mandatory	Specified Default	Unspecified Default
name	The Raster name	true		
output-format	The output Format Workspace	true		
output-name	The output Raster name	false		
projection	The projection	true		

```
geo-shell> format open --name earth --input src/test/resources/earth.tif
Format earth opened!
```

```
geo-shell> raster open --format earth --raster earth --name earth
Opened Format earth Raster earth as earth
```

```
geo-shell> format open --name earthCropped --input examples/earthCropped.tif
Format earthCropped opened!
```

```
geo-shell> raster crop --name earth --output-format earthCropped --output-name earthCropped --geometry "-180.0,-85.06,180.0,85.06"
```

Raster earth cropped to earthCropped!

```
geo-shell> format open --name earth3857 --input examples/earth3857.tif  
Format earth3857 opened!
```

```
geo-shell> raster reproject --name earthCropped --output-format earth3857 --output-name  
earth3857 --projection "EPSG:3857"  
Raster earthCropped reprojected to earth3857 as EPSG:3857!
```

```
geo-shell> map open --name map  
Map map opened!
```

```
geo-shell> map add raster --name map --raster earth3857  
Added earth3857 layer to map map
```

```
geo-shell> map draw --name map --file examples/raster_reproject.png  
Done drawing /home/runner/work/geo-shell/geo-shell/examples/raster_reproject.png!
```

```
geo-shell> map close --name map  
Map map closed!
```



## Scale

Scale a Raster.

```
geo-shell> raster scale --name pc --output-format pcScaled --output-name pcScaled --x 0.5 --y 0.5
```

Name	Description	Mandatory	Specified Default	Unspecified Default

name	The Raster name	true		
output-format	The output Format Workspace	true		
output-name	The output Raster name	false		
x	The scale factor along the x axis	true		
y	The scale factor along the y axis	true		
x-trans	The x translation	false	0	0
y-trans	The y translation	false	0	0
interpolation	The interpolation method (bicubic, bicubic2, bilinear, nearest)	false	nearest	nearest

```
geo-shell> format open --name pc --input src/test/resources/pc.tif
Format pc opened!
```

```
geo-shell> raster open --format pc --raster pc --name pc
Opened Format pc Raster pc as pc
```

```
geo-shell> format open --name pcScaled --input examples/pcScaled.tif
Format pcScaled opened!
```

```
geo-shell> raster scale --name pc --output-format pcScaled --output-name pcScaled --x 0.5 --y 0.5
Raster pc scaled to pcScaled!
```

```
geo-shell> style raster colormap --raster pc --values
"25=#9fd182,470=#3e7f3c,920=#133912,1370=#08306b,1820=#ffff5" --file examples/pcScaled.sld
Colormap Raster Style for pc written to /home/runner/work/geo-shell/geo-shell/examples/pcScaled.sld!
```


```
geo-shell> raster style set --name pcScaled --style examples/pcScaled.sld
Style /home/runner/work/geo-shell/geo-shell/examples/pcScaled.sld set on pcScaled
```

```
geo-shell> map open --name map
Map map opened!
```

```
geo-shell> map add raster --name map --raster pcScaled
Added pcScaled layer to map map
```

```
geo-shell> map draw --name map --file examples/raster_scale.png
Done drawing /home/runner/work/geo-shell/geo-shell/examples/raster_scale.png!
```

```
geo-shell> map close --name map
Map map closed!
```



## Shaded Relief

Create a shaded relief raster

```
geo-shell> raster shadedrelief --name pc --output-format pcShaded --output-name pcShaded --scale 1.0 --altitude 25 --azimuth 260
```

Name	Description	Mandatory	Specified Default	Unspecified Default
name	The Raster name	true		
output-format	The output Format Workspace	true		
output-name	The output Raster name	false		
scale	The scale	true		
altitude	The altitude	true		
azimuth	The azimuth	true		
resx	The x resolution	false	0.5	0.5
resy	The y resolution	false	0.5	0.5
zetafactory	The zeta factory	false	1.0	1.0
algorithm	The x resolution	false	DEFAULT	DEFAULT

```
geo-shell> format open --name pc --input src/test/resources/pc.tif
Format pc opened!
```



```
geo-shell> raster open --format pc --raster pc --name pc
```

Opened Format pc Raster pc as pc

```
geo-shell> format open --name pcShaded --input examples/pcShaded.tif
```

Format pcShaded opened!

```
geo-shell> raster shadedrelief --name pc --output-format pcShaded --output-name pcShaded --scale  
1.0 --altitude 25 --azimuth 260
```

Create shaded relief pcShaded from pc!

```
geo-shell> map open --name map
```

Map map opened!

```
geo-shell> map add raster --name map --raster pcShaded
```


Added pcShaded layer to map map

```
geo-shell> map draw --name map --file examples/raster_shadedrelief.png
```

Done drawing /home/runner/work/geo-shell/geo-shell/examples/raster\_shadedrelief.png!

```
geo-shell> map close --name map
```

Map map closed!



## Stylize

Create a new Raster by baking the style into an existing Raster

```
geo-shell> raster stylize --name pc --output-format pcStyled --output-name pcStyled
```

Name	Description	Mandatory	Specified Default	Unspecified Default
name	The Raster name	true		
output-format	The output Format Workspace	true		
output-name	The output Raster name	false		

```
geo-shell> format open --name pc --input src/test/resources/pc.tif
Format pc opened!
```

```
geo-shell> raster open --format pc --raster pc --name pc
Opened Format pc Raster pc as pc
```

```
geo-shell> style raster colormap --raster pc --values
"25=#9fd182,470=#3e7f3c,920=#133912,1370=#08306b,1820=#ffff5" --file examples/pc.sld
Colormap Raster Style for pc written to /home/runner/work/geo-shell/geo-shell/examples/pc.sld!
```

```
geo-shell> raster style set --name pc --style examples/pc.sld
Style /home/runner/work/geo-shell/geo-shell/examples/pc.sld set on pc
```

```
geo-shell> format open --name pcStyled --input examples/pcStyled.tif
Format pcStyled opened!
```


```
geo-shell> raster stylize --name pc --output-format pcStyled --output-name pcStyled
Stylized pc to create pcStyled!
```

```
geo-shell> map open --name map
Map map opened!
```

```
geo-shell> map add raster --name map --raster pcStyled
Added pcStyled layer to map map
```

```
geo-shell> map draw --name map --file examples/raster_stylize.png
Done drawing /home/runner/work/geo-shell/geo-shell/examples/raster_stylize.png!
```

```
geo-shell> map close --name map
Map map closed!
```



## Polygon

Convert a raster in a polygon

```
geo-shell> raster polygon --name high --output-workspace layers --output-name grid
```

Name	Description	Mandatory	Specified Default	Unspecified Default
name	The Raster name	true		
output-workspace	The output Layer Workspace	true		
output-name	The output Layer name	true		
band	The band	false	0	0
inside-edges	Whether to include inside edges	false	true	true
roi	The region of interest	false		
nodata	The NODATA value	false	0	0

ranges	The comma delimited reclassification ranges (min,minIncluded,max,maxIncluded)	false		
--------	---	-------	--	--

geo-shell> **format open** --name high --input src/test/resources/high.tif  
Format high opened!

geo-shell> **raster open** --format high --raster high --name high  
Opened Format high Raster high as high

geo-shell> **workspace open** --name layers --params memory  
Workspace layers opened!

geo-shell> **raster polygon** --name high --output-workspace layers --output-name grid  
Done converting Raster high to a Polygon Layer grid!

geo-shell> **style raster palette colormap** --min 1 --max 50 --palette MutedTerrain --number 20 --file examples/high.sld  
Colormap Palette Raster Style written to /home/runner/work/geo-shell/geo-shell/examples/high.sld!

geo-shell> **raster style set** --name high --style examples/high.sld  
Style /home/runner/work/geo-shell/geo-shell/examples/high.sld set on high

geo-shell> **style create** --params "stroke=black stroke-width=2 label=value label-size=12" --file examples/grid.sld  
Style stroke=black stroke-width=2 label=value label-size=12 written to /home/runner/work/geo-shell/geo-shell/examples/grid.sld!

geo-shell> **layer style set** --name grid --style examples/grid.sld  
Style /home/runner/work/geo-shell/geo-shell/examples/grid.sld set on grid

geo-shell> **map open** --name map  
Map map opened!

geo-shell> **map add raster** --name map --raster high  
Added high layer to map map

geo-shell> **map add layer** --name map --layer grid  
Added grid layer to map map

geo-shell> **map draw** --name map --file examples/raster\_polygon.png --bounds "-180,-90,180,90,EPSG:4326"  
Done drawing /home/runner/work/geo-shell/geo-shell/examples/raster\_polygon.png!

geo-shell> **map close** --name map  
Map map closed!

17.0	18.0	19.0	20.0
13.0	14.0	15.0	16.0
9.0	10.0	11.0	12.0
5.0	6.0	7.0	8.0

# Tile

## Open

Open a Tile Layer.

```
geo-shell> tile open --name countries --params src/test/resources/countries.mbtiles
```

Name	Description	Mandatory	Specified Default	Unspecified Default
name	The tile name	true		
params	The connection parameters	true		

```
geo-shell> tile open --name countries --params src/test/resources/countries.mbtiles
Tile Layer countries opened!
```

```
geo-shell> tile close --name countries
Tile Layer countries closed!
```

## Close

Close a Tile Layer.

```
geo-shell> tile close --name countries
```

Name	Description	Mandatory	Specified Default	Unspecified Default
name	The tile name	true		

```
geo-shell> tile open --name countries --params src/test/resources/countries.mbtiles
Tile Layer countries opened!
```

```
geo-shell> tile close --name countries
Tile Layer countries closed!
```

## List

List open Tile Layers.

```
geo-shell> tile list
```



No parameters

```
geo-shell> tile open --name countries --params src/test/resources/countries.mbtiles
Tile Layer countries opened!
```

```
geo-shell> tile list
countries = MBTiles
```

```
geo-shell> tile close --name countries
Tile Layer countries closed!
```

## Info

Get information about a Tile Layer.

```
geo-shell> tile info --name countries
```

Name	Description	Mandatory	Specified Default	Unspecified Default
name	The tile name	true		

```
geo-shell> tile open --name countries --params src/test/resources/countries.mbtiles
Tile Layer countries opened!
```

```
geo-shell> tile info --name countries
countries
EPSG:3857
-2.003639514788131E7,
-2.0037471205137067E7,2.003639514788131E7,2.003747120513706E7,EPSG:3857
BOTTOM_LEFT
256,256
0,1,1,156412.0,156412.0
```

1,2,2,78206.0,78206.0  
 2,4,4,39103.0,39103.0  
 3,8,8,19551.5,19551.5  
 4,16,16,9775.75,9775.75  
 5,32,32,4887.875,4887.875  
 6,64,64,2443.9375,2443.9375  
 7,128,128,1221.96875,1221.96875  
 8,256,256,610.984375,610.984375  
 9,512,512,305.4921875,305.4921875  
 10,1024,1024,152.74609375,152.74609375  
 11,2048,2048,76.373046875,76.373046875  
 12,4096,4096,38.1865234375,38.1865234375  
 13,8192,8192,19.09326171875,19.09326171875  
 14,16384,16384,9.546630859375,9.546630859375  
 15,32768,32768,4.7733154296875,4.7733154296875  
 16,65536,65536,2.38665771484375,2.38665771484375  
 17,131072,131072,1.193328857421875,1.193328857421875  
 18,262144,262144,0.5966644287109375,0.5966644287109375  
 19,524288,524288,0.29833221435546875,0.29833221435546875

geo-shell> **tile close** --name countries  
 Tile Layer countries closed!

## Delete

Delete tiles from a Tile Layer.

geo-shell> **tile delete** --name tiles --z 3

Name	Description	Mandatory	Specified Default	Unspecified Default
name	The tile name	true		
tile	The tile z/x/y	false		
bounds	The bounds	false		
width	The width	false	400	400
height	The height	false	400	400
z	The zoom level	false	0	-1
minx	The min x or column	false		-1
miny	The min y or row	false		-1
maxx	The max x or column	false		-1
maxy	The max y or row	false		-1

```
geo-shell> tile open --name tiles --params target/tiles.mbtiles
```

```
Tile Layer tiles opened!
```

```
geo-shell> workspace open --name naturalearth --params examples/naturalearth.gpkg
```

```
Workspace naturalearth opened!
```

```
geo-shell> layer open --workspace naturalearth --layer countries --name countries
```

```
Opened Workspace naturalearth Layer countries as countries
```

```
geo-shell> layer style set --name countries --style examples/countries.sld
```

```
Style /home/runner/work/geo-shell/geo-shell/examples/countries.sld set on countries
```

```
geo-shell> layer open --workspace naturalearth --layer ocean --name ocean
```

```
Opened Workspace naturalearth Layer ocean as ocean
```

```
geo-shell> layer style set --name ocean --style examples/ocean.sld
```

```
Style /home/runner/work/geo-shell/geo-shell/examples/ocean.sld set on ocean
```

```
geo-shell> map open --name world
```

```
Map world opened!
```

```
geo-shell> map add layer --name world --layer ocean
```

```
Added ocean layer to map world
```

```
geo-shell> map add layer --name world --layer countries
```

```
Added countries layer to map world
```

```
geo-shell> tile generate --name tiles --map world --start 0 --end 3
```

```
Tiles generated!
```

```
geo-shell> tile delete --name tiles --z 3
```

```
Deleting tiles at z level 3
```

```
geo-shell> map close --name world
```

```
Map world closed!
```

## Generate

Generate tiles for a Tile Layer.

```
geo-shell> tile generate --name tiles --map world --start 0 --end 3
```

Name	Description	Mandatory	Specified Default	Unspecified Default
name	The tile name	true		
map	The map name	true		
start	The map name	true		
end	The map name	true		



bounds	The map name	false		
metatile	The metatile width,height	false		
missingOnly	The map name	false	false	false
verbose	The map name	false	false	false

```
geo-shell> tile open --name tiles --params target/tiles.mbtiles
Tile Layer tiles opened!
```

```
geo-shell> workspace open --name naturalearth --params examples/naturalearth.gpkg
Workspace naturalearth opened!
```

```
geo-shell> layer open --workspace naturalearth --layer countries --name countries
Opened Workspace naturalearth Layer countries as countries
```

```
geo-shell> layer style set --name countries --style examples/countries.sld
Style /home/runner/work/geo-shell/geo-shell/examples/countries.sld set on countries
```

```
geo-shell> layer open --workspace naturalearth --layer ocean --name ocean
Opened Workspace naturalearth Layer ocean as ocean
```

```
geo-shell> layer style set --name ocean --style examples/ocean.sld
Style /home/runner/work/geo-shell/geo-shell/examples/ocean.sld set on ocean
```

```
geo-shell> map open --name world
Map world opened!
```

```
geo-shell> map add layer --name world --layer ocean
Added ocean layer to map world
```

```
geo-shell> map add layer --name world --layer countries
Added countries layer to map world
```

```
geo-shell> tile generate --name tiles --map world --start 0 --end 3
Tiles generated!
```

```
geo-shell> format open --name world_level2 --input examples/tile_generate.png
Format world_level2 opened!
```

```
geo-shell> tile stitch raster --name tiles --format world_level2 --raster world_level2 --z 2
Done stitching Raster world_level2 from tiles!
```

```
geo-shell> map close --name world
Map world closed!
```



## Stitch Raster

Create a Raster from a Tile Layer.

```
geo-shell> tile stitch raster --name countries --format states --raster states --bounds  
-18217695.5734,1222992.4526,-4207094.0368,7924991.0926
```

Name	Description	Mandatory	Specified Default	Unspecified Default
name	The tile name	true		
format	The raster format name	true		
raster	The raster name	true		

bounds	The bounds	false		
width	The raster width	false	400	400
height	The raster height	false	400	400
z	The zoom level	false	0	-1
minx	The min x or column	false		-1
miny	The min y or row	false		-1
maxx	The max x or column	false		-1
maxy	The max y or row	false		-1

Create a Raster from a Tile Layer with a geographic bounds.

```
geo-shell> tile open --name countries --params src/test/resources/countries.mbtiles
Tile Layer countries opened!
```

```
geo-shell> format open --name states --input examples/tile_stitch_bounds.png
Format states opened!
```

```
geo-shell> tile stitch raster --name countries --format states --raster states --bounds
-18217695.5734,1222992.4526,-4207094.0368,7924991.0926
Done stitching Raster states from countries!
```



## Tiles

List tiles within a given bounds.

```
geo-shell> tile tiles --name countries --z 8 --bounds -13787405.4140,5872198.2610,
-13349574.1159,6081635.7185
```

Name	Description	Mandatory	Specified Default	Unspecified Default
name	The tile name	true		
bounds	The bounds	true		
z	The zoom level	true		

```
geo-shell> tile open --name countries --params src/test/resources/countries.mbtiles
Tile Layer countries opened!
```

```
geo-shell> tile tiles --name countries --z 8 --bounds -13787405.4140,5872198.2610,
-13349574.1159,6081635.7185
8/39/165
8/40/165
8/41/165
8/42/165
8/39/166
8/40/166
8/41/166
8/42/166
```

```
geo-shell> tile close --name countries
Tile Layer countries closed!
```

## Vector Grid

Create a Vector Grid Layer from the pyramid of a Tile Layer.

```
geo-shell> tile vector grid --name countries --workspace layers --layer level3 --z 3
```

Name	Description	Mandatory	Specified Default	Unspecified Default
name	The tile name	true		
workspace	The workspace name	true		
layer	The layer name	true		
bounds	The bounds	false		
width	The raster width	false	400	400
height	The raster height	false	400	400
z	The zoom level	false	0	-1
minx	The min x or column	false		-1
miny	The min y or row	false		-1

maxx	The max x or column	false		-1
maxy	The max y or row	false		-1

```
geo-shell> tile open --name countries --params src/test/resources/countries.mbtiles
Tile Layer countries opened!
```

```
geo-shell> workspace open --name layers --params memory
Workspace layers opened!
```

```
geo-shell> tile vector grid --name countries --workspace layers --layer level3 --z 3
Done generating the vector grid level3 from countries!
```

```
geo-shell> style vector default --layer level3 --color #ffffff --opacity 0.25 --file examples/level3.sld
Default Vector Style for level3 written to /home/runner/work/geo-shell/geo-shell/examples/level3.sld!
```

```
geo-shell> layer style set --name level3 --style examples/level3.sld
Style /home/runner/work/geo-shell/geo-shell/examples/level3.sld set on level3
```

```
geo-shell> workspace open --name naturalearth --params examples/naturalearth.gpkg
Workspace naturalearth opened!
```

```
geo-shell> layer open --workspace naturalearth --layer countries --name countries
Opened Workspace naturalearth Layer countries as countries
```

```
geo-shell> layer style set --name countries --style examples/countries.sld
Style /home/runner/work/geo-shell/geo-shell/examples/countries.sld set on countries
```

```
geo-shell> layer open --workspace naturalearth --layer ocean --name ocean
Opened Workspace naturalearth Layer ocean as ocean
```

```
geo-shell> layer style set --name ocean --style examples/ocean.sld
Style /home/runner/work/geo-shell/geo-shell/examples/ocean.sld set on ocean
```

```
geo-shell> map open --name vectorGridMap
Map vectorGridMap opened!
```

```
geo-shell> map add layer --name vectorGridMap --layer ocean
Added ocean layer to map vectorGridMap
```

```
geo-shell> map add layer --name vectorGridMap --layer countries
Added countries layer to map vectorGridMap
```

```
geo-shell> map add layer --name vectorGridMap --layer level3
Added level3 layer to map vectorGridMap
```

```
geo-shell> map draw --name vectorGridMap --file examples/tile_vector_grid.png --projection
EPSG:3857 --width 400 --height 400 --bounds -20026376.39,-20048966.10,20026376.39,20048966.10
Done drawing /home/runner/work/geo-shell/geo-shell/examples/tile_vector_grid.png!
```

```
geo-shell> map close --name vectorGridMap
```

```
Map vectorGridMap closed!
```



## Style

### Create

Create a simple style.

```
geo-shell> style create --params "stroke=black stroke-width=0.25 fill=wheat" --file
examples/style_create.sld
```

Name	Description	Mandatory	Specified Default	Unspecified Default
params	The style parameters	true		
file	The output file	true		

```
geo-shell> style create --params "stroke=black stroke-width=0.25 fill=wheat" --file
examples/style_create.sld
```

```
Style stroke=black stroke-width=0.25 fill=wheat written to /home/runner/work/geo-shell/geo-shell/examples/style_create.sld!
```

```
geo-shell> workspace open --name naturalearth --params src/test/resources/naturalearth.gpkg
Workspace naturalearth opened!
```

```
geo-shell> layer open --workspace naturalearth --layer countries --name countries
```

Opened Workspace naturalearth Layer countries as countries

```
geo-shell> layer style set --name countries --style examples/style_create.sld  
Style /home/runner/work/geo-shell/geo-shell/examples/style_create.sld set on countries
```

```
geo-shell> layer open --workspace naturalearth --layer ocean --name ocean  
Opened Workspace naturalearth Layer ocean as ocean
```

```
geo-shell> layer style set --name ocean --style examples/ocean.sld  
Style /home/runner/work/geo-shell/geo-shell/examples/ocean.sld set on ocean
```

```
geo-shell> map open --name map  
Map map opened!
```

```
geo-shell> map add layer --name map --layer ocean  
Added ocean layer to map map
```

```
geo-shell> map add layer --name map --layer countries  
Added countries layer to map map
```

```
geo-shell> map draw --name map --file examples/style_create.png  
Done drawing /home/runner/work/geo-shell/geo-shell/examples/style_create.png!
```

```
geo-shell> map close --name map  
Map map closed!
```

```

<?xml version="1.0" encoding="UTF-8"?><sld:StyledLayerDescriptor xmlns:sld=
"http://www.opengis.net/sld" xmlns="http://www.opengis.net/sld" xmlns:gml=
"http://www.opengis.net/gml" xmlns:ogc="http://www.opengis.net/ogc" version="1.0.0">
  <sld:UserLayer>
    <sld:LayerFeatureConstraints>
      <sld:FeatureTypeConstraint/>
    </sld:LayerFeatureConstraints>
    <sld:UserStyle>
      <sld:Name>Default Styler</sld:Name>
      <sld:FeatureTypeStyle>
        <sld:Name>name</sld:Name>
        <sld:Rule>
          <sld:PolygonSymbolizer>
            <sld:Fill>
              <sld:CssParameter name="fill">#f5deb3</sld:CssParameter>
              <sld:CssParameter name="fill-opacity">0.6</sld:CssParameter>
            </sld:Fill>
          </sld:PolygonSymbolizer>
          <sld:LineSymbolizer>
            <sld:Stroke>
              <sld:CssParameter name="stroke-width">0.25</sld:CssParameter>
            </sld:Stroke>
          </sld:LineSymbolizer>
        </sld:Rule>
      </sld:FeatureTypeStyle>
    </sld:UserStyle>
  </sld:UserLayer>
</sld:StyledLayerDescriptor>

```





# Vector Default

Create a default vector style.

```
geo-shell> style vector default --layer countries --color #F5F5DC --file
examples/countries_default.sld
```

Name	Description	Mandatory	Specified Default	Unspecified Default
layer	The Layer	true		
color	The color	false	#f2f2f2	#f2f2f2
opacity	The opacity	false	1.0	1.0
file	The output file	true		

```
geo-shell> workspace open --name naturalearth --params src/test/resources/naturalearth.gpkg
Workspace naturalearth opened!
```

```
geo-shell> layer open --workspace naturalearth --layer countries --name countries
Opened Workspace naturalearth Layer countries as countries
```

```
geo-shell> style vector default --layer countries --color #F5F5DC --file
examples/countries_default.sld
Default Vector Style for countries written to /home/runner/work/geo-shell/geo-shell/examples/countries_default.sld!
```

```
geo-shell> layer style set --name countries --style examples/countries_default.sld
Style /home/runner/work/geo-shell/geo-shell/examples/countries_default.sld set on countries
```

```
geo-shell> layer open --workspace naturalearth --layer ocean --name ocean
Opened Workspace naturalearth Layer ocean as ocean
```

```
geo-shell> style vector default --layer ocean --color DeepSkyBlue --file examples/ocean_default.sld
Default Vector Style for ocean written to /home/runner/work/geo-shell/geo-shell/examples/ocean_default.sld!
```

```
geo-shell> layer style set --name ocean --style examples/ocean_default.sld
Style /home/runner/work/geo-shell/geo-shell/examples/ocean_default.sld set on ocean
```

```
geo-shell> map open --name map
Map map opened!
```

```
geo-shell> map add layer --name map --layer ocean
Added ocean layer to map map
```

```
geo-shell> map add layer --name map --layer countries
Added countries layer to map map
```

```
geo-shell> map draw --name map --file examples/style_vector_default.png
Done drawing /home/runner/work/geo-shell/geo-shell/examples/style_vector_default.png!
```

geo-shell> **map close** --name map

Map map closed!

## Country Style

```
<?xml version="1.0" encoding="UTF-8"?><sld:StyledLayerDescriptor xmlns:sld="http://www.opengis.net/sld" xmlns="http://www.opengis.net/sld" xmlns:gml="http://www.opengis.net/gml" xmlns:ogc="http://www.opengis.net/ogc" version="1.0.0">
  <sld:UserLayer>
    <sld:LayerFeatureConstraints>
      <sld:FeatureTypeConstraint/>
    </sld:LayerFeatureConstraints>
    <sld:UserStyle>
      <sld:Name>Default Styler</sld:Name>
      <sld:FeatureTypeStyle>
        <sld:Name>name</sld:Name>
        <sld:Rule>
          <sld:PolygonSymbolizer>
            <sld:Fill>
              <sld:CssParameter name="fill">#f5f5dc</sld:CssParameter>
            </sld:Fill>
          </sld:PolygonSymbolizer>
          <sld:LineSymbolizer>
            <sld:Stroke>
              <sld:CssParameter name="stroke">#abab9a</sld:CssParameter>
              <sld:CssParameter name="stroke-width">0.5</sld:CssParameter>
            </sld:Stroke>
          </sld:LineSymbolizer>
        </sld:Rule>
      </sld:FeatureTypeStyle>
    </sld:UserStyle>
  </sld:UserLayer>
</sld:StyledLayerDescriptor>
```

## Ocean Style

```

<?xml version="1.0" encoding="UTF-8"?><sld:StyledLayerDescriptor xmlns:sld=
"http://www.opengis.net/sld" xmlns="http://www.opengis.net/sld" xmlns:gml=
"http://www.opengis.net/gml" xmlns:ogc="http://www.opengis.net/ogc" version="1.0.0">
  <sld:UserLayer>
    <sld:LayerFeatureConstraints>
      <sld:FeatureTypeConstraint/>
    </sld:LayerFeatureConstraints>
    <sld:UserStyle>
      <sld:Name>Default Styler</sld:Name>
      <sld:FeatureTypeStyle>
        <sld:Name>name</sld:Name>
        <sld:Rule>
          <sld:PolygonSymbolizer>
            <sld:Fill>
              <sld:CssParameter name="fill">#00bfff</sld:CssParameter>
            </sld:Fill>
          </sld:PolygonSymbolizer>
          <sld:LineSymbolizer>
            <sld:Stroke>
              <sld:CssParameter name="stroke">#0085b2</sld:CssParameter>
              <sld:CssParameter name="stroke-width">0.5</sld:CssParameter>
            </sld:Stroke>
          </sld:LineSymbolizer>
        </sld:Rule>
      </sld:FeatureTypeStyle>
    </sld:UserStyle>
  </sld:UserLayer>
</sld:StyledLayerDescriptor>

```



# Vector Gradient

Create a gradient vector style.

```
geo-shell> style vector gradient --layer countries --field PEOPLE --colors greens --number 8  
--method quantile --file examples/style_vector_gradient.sld
```

Name	Description	Mandatory	Specified Default	Unspecified Default
layer	The Layer	true		
field	The field	true		
number	The number of categories	true		
colors	The colors	true		
method	The classification method (Quantile or EqualInterval)	false	Quantile	Quantile
elsemode	The else mode (ignore, min, max)	false	ignore	ignore
file	The output file	true		

```
geo-shell> workspace open --name naturalearth --params src/test/resources/naturalearth.gpkg  
Workspace naturalearth opened!
```

```
geo-shell> layer open --workspace naturalearth --layer countries --name countries  
Opened Workspace naturalearth Layer countries as countries
```

```
geo-shell> style vector gradient --layer countries --field PEOPLE --colors greens --number 8  
--method quantile --file examples/style_vector_gradient.sld  
Gradient Vector Style for countries's PEOPLE Field written to /home/runner/work/geo-shell/geo-shell/examples/style_vector_gradient.sld!
```

```
geo-shell> layer style set --name countries --style examples/style_vector_gradient.sld  
Style /home/runner/work/geo-shell/geo-shell/examples/style_vector_gradient.sld set on countries
```

```
geo-shell> layer open --workspace naturalearth --layer ocean --name ocean  
Opened Workspace naturalearth Layer ocean as ocean
```

```
geo-shell> layer style set --name ocean --style examples/ocean.sld  
Style /home/runner/work/geo-shell/geo-shell/examples/ocean.sld set on ocean
```

```
geo-shell> map open --name map  
Map map opened!
```

```
geo-shell> map add layer --name map --layer ocean  
Added ocean layer to map map
```

```
geo-shell> map add layer --name map --layer countries
```

Added countries layer to map map

```
geo-shell> map draw --name map --file examples/style_vector_gradient.png
```

Done drawing /home/runner/work/geo-shell/geo-shell/examples/style\_vector\_gradient.png!

```
geo-shell> map close --name map
```

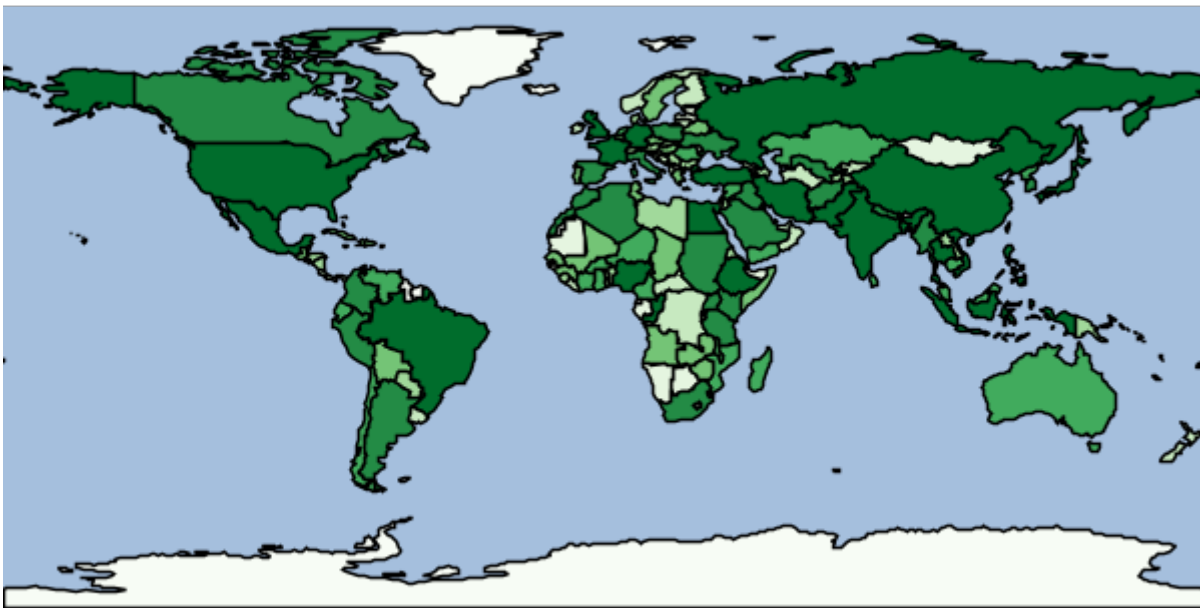
Map map closed!

```
<?xml version="1.0" encoding="UTF-8"?><sld:StyledLayerDescriptor xmlns:sld=
"http://www.opengis.net/sld" xmlns="http://www.opengis.net/sld" xmlns:gml=
"http://www.opengis.net/gml" xmlns:ogc="http://www.opengis.net/ogc" version="1.0.0">
  <sld:UserLayer>
    <sld:LayerFeatureConstraints>
      <sld:FeatureTypeConstraint/>
    </sld:LayerFeatureConstraints>
    <sld:UserStyle>
      <sld:Name>Default Styler</sld:Name>
      <sld:FeatureTypeStyle>
        <sld:Name>name</sld:Name>
        <sld:Rule>
          <ogc:Filter>
            <ogc:And>
              <ogc:PropertyIsGreaterThanOrEqualTo>
                <ogc:PropertyName>PEOPLE</ogc:PropertyName>
                <ogc:Literal>0</ogc:Literal>
              </ogc:PropertyIsGreaterThanOrEqualTo>
              <ogc:PropertyIsLessThan>
                <ogc:PropertyName>PEOPLE</ogc:PropertyName>
                <ogc:Literal>833285</ogc:Literal>
              </ogc:PropertyIsLessThan>
            </ogc:And>
          </ogc:Filter>
          <sld:PolygonSymbolizer>
            <sld:Fill>
              <sld:CssParameter name="fill">#F7FCF5</sld:CssParameter>
            </sld:Fill>
          </sld:PolygonSymbolizer>
          <sld:LineSymbolizer>
            <sld:Stroke/>
          </sld:LineSymbolizer>
        </sld:Rule>
        <sld:Rule>
          <ogc:Filter>
            <ogc:And>
              <ogc:PropertyIsGreaterThanOrEqualTo>
                <ogc:PropertyName>PEOPLE</ogc:PropertyName>
                <ogc:Literal>833285</ogc:Literal>
              </ogc:PropertyIsGreaterThanOrEqualTo>
              <ogc:PropertyIsLessThan>
```

```

    <ogc:PropertyName>PEOPLE</ogc:PropertyName>
    <ogc:Literal>3360474</ogc:Literal>
  </ogc:PropertyIsLessThan>
</ogc:And>
</ogc:Filter>
<sld:PolygonSymbolizer>
  <sld:Fill>
    <sld:CssParameter name="fill">#E5F5E0</sld:CssParameter>
  </sld:Fill>
</sld:PolygonSymbolizer>
<sld:LineSymbolizer>

```



## Vector Unique Values

Create a unique values vector style.

```
geo-shell> style vector uniquevalues --layer countries --field NAME --colors random --file
examples/style_vector_uniquevalues.sld
```

Name	Description	Mandatory	Specified Default	Unspecified Default
layer	The Layer	true		
field	The field	true		
colors	The colors	true		
file	The output file	true		

```
geo-shell> workspace open --name naturalearth --params src/test/resources/naturalearth.gpkg
Workspace naturalearth opened!
```

```
geo-shell> layer open --workspace naturalearth --layer countries --name countries
Opened Workspace naturalearth Layer countries as countries
```

```
geo-shell> style vector uniquevalues --layer countries --field NAME --colors random --file
examples/style_vector_uniquevalues.sld
Unique Values Vector Style for countries's NAME Field written to /home/runner/work/geo-shell/geo-shell/examples/style_vector_uniquevalues.sld!
```

```
geo-shell> layer style set --name countries --style examples/style_vector_uniquevalues.sld
Style /home/runner/work/geo-shell/geo-shell/examples/style_vector_uniquevalues.sld set on
countries
```

```
geo-shell> layer open --workspace naturalearth --layer ocean --name ocean
Opened Workspace naturalearth Layer ocean as ocean
```

```
geo-shell> layer style set --name ocean --style examples/ocean.sld
Style /home/runner/work/geo-shell/geo-shell/examples/ocean.sld set on ocean
```

```
geo-shell> map open --name map
Map map opened!
```

```
geo-shell> map add layer --name map --layer ocean
Added ocean layer to map map
```

```
geo-shell> map add layer --name map --layer countries
Added countries layer to map map
```

```
geo-shell> map draw --name map --file examples/style_vector_uniquevalues.png
Done drawing /home/runner/work/geo-shell/geo-shell/examples/style_vector_uniquevalues.png!
```

```
geo-shell> map close --name map
Map map closed!
```

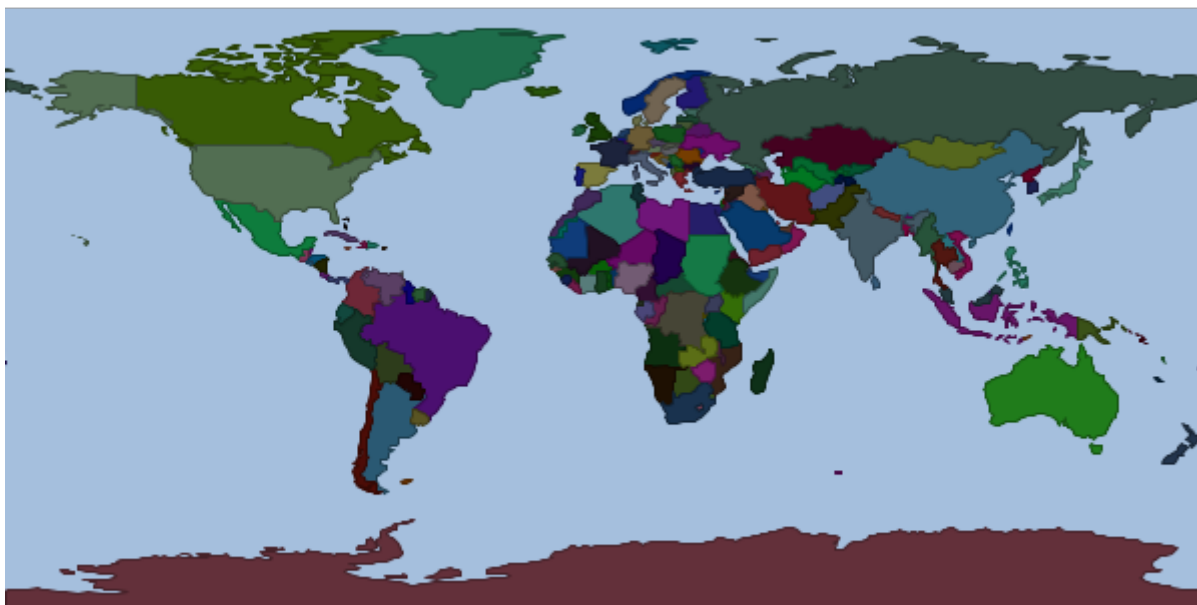
```
<?xml version="1.0" encoding="UTF-8"?><sld:StyledLayerDescriptor xmlns:sld=
"http://www.opengis.net/sld" xmlns="http://www.opengis.net/sld" xmlns:gml=
"http://www.opengis.net/gml" xmlns:ogc="http://www.opengis.net/ogc" version="1.0.0">
  <sld:UserLayer>
    <sld:LayerFeatureConstraints>
      <sld:FeatureTypeConstraint/>
    </sld:LayerFeatureConstraints>
    <sld:UserStyle>
      <sld:Name>Default Styler</sld:Name>
      <sld:FeatureTypeStyle>
        <sld:Name>name</sld:Name>
        <sld:Rule>
          <sld:Name>Afghanistan</sld:Name>
          <ogc:Filter>
            <ogc:PropertyIsEqualTo>
```

```

    <ogc:PropertyName>NAME</ogc:PropertyName>
    <ogc:Literal>Afghanistan</ogc:Literal>
  </ogc:PropertyIsEqualTo>
</ogc:Filter>
<sld:PolygonSymbolizer>
  <sld:Fill>
    <sld:CssParameter name="fill">#414d7f</sld:CssParameter>
  </sld:Fill>
</sld:PolygonSymbolizer>
<sld:LineSymbolizer>
  <sld:Stroke>
    <sld:CssParameter name="stroke">#2d3558</sld:CssParameter>
    <sld:CssParameter name="stroke-width">0.5</sld:CssParameter>
  </sld:Stroke>
</sld:LineSymbolizer>
</sld:Rule>
<sld:Rule>
  <sld:Name>Albania</sld:Name>
  <ogc:Filter>
    <ogc:PropertyIsEqualTo>
      <ogc:PropertyName>NAME</ogc:PropertyName>
      <ogc:Literal>Albania</ogc:Literal>
    </ogc:PropertyIsEqualTo>
  </ogc:Filter>
  <sld:PolygonSymbolizer>
    <sld:Fill>
      <sld:CssParameter name="fill">#4b5b3c</sld:CssParameter>
    </sld:Fill>
  </sld:PolygonSymbolizer>
  <sld:LineSymbolizer>
    <sld:Stroke>
      <sld:CssParameter name="stroke">#343f2a</sld:CssParameter>
      <sld:CssParameter name="stroke-width">0.5</sld:CssParameter>
    </sld:Stroke>
  </sld:LineSymbolizer>
</sld:Rule>
<sld:Rule>

```





## Vector Unique Values From Text File

Create a unique values vector style from a text file

```
geo-shell> style vector uniquevaluesfromtext --field UnitSymbol --textFile
src/test/resources/mars/I1802ABC_geo_units_RGBlut.txt --geometryType polygon --styleFile
examples/style_vector_uniquevaluesfromtext.sld
```

Name	Description	Mandatory	Specified Default	Unspecified Default
field	The field name	true		
geometryType	The geometry type	true		
textFile	The input text file	true		
styleFile	The output sld or ysld file	true		

```
geo-shell> workspace open --name mars --params src/test/resources/mars
Workspace mars opened!
```

```
geo-shell> layer open --workspace mars --layer geo_units_oc_dd --name mars
Opened Workspace mars Layer geo_units_oc_dd as mars
```

```
geo-shell> style vector uniquevaluesfromtext --field UnitSymbol --textFile
src/test/resources/mars/I1802ABC_geo_units_RGBlut.txt --geometryType polygon --styleFile
examples/style_vector_uniquevaluesfromtext.sld
```

Create a unique values style from /home/runner/work/geo-shell/geo-shell/src/test/resources/mars/I1802ABC\_geo\_units\_RGBlut.txt for UnitSymbol and polygon to

```
/home/runner/work/geo-shell/geo-shell/examples/style_vector_uniquevaluesfromtext.sld
```

```
geo-shell> layer style set --name mars --style examples/style_vector_uniquevaluesfromtext.sld  
Style /home/runner/work/geo-shell/geo-shell/examples/style_vector_uniquevaluesfromtext.sld set  
on mars
```

```
geo-shell> map open --name map  
Map map opened!
```

```
geo-shell> map add layer --name map --layer mars  
Added mars layer to map map
```

```
geo-shell> map draw --name map --file examples/style_vector_uniquevaluesfromtext.png  
Done drawing /home/runner/work/geo-shell/geo-shell/examples/style_vector_uniquevaluesfromtext.png!
```


```
geo-shell> map close --name map  
Map map closed!
```

```
<?xml version="1.0" encoding="UTF-8"?><sld:StyledLayerDescriptor xmlns:sld=  
"http://www.opengis.net/sld" xmlns="http://www.opengis.net/sld" xmlns:gml=  
"http://www.opengis.net/gml" xmlns:ogc="http://www.opengis.net/ogc" version="1.0.0">  
  <sld:UserLayer>  
    <sld:LayerFeatureConstraints>  
      <sld:FeatureTypeConstraint/>  
    </sld:LayerFeatureConstraints>  
    <sld:UserStyle>  
      <sld:Name>Default Styler</sld:Name>  
      <sld:FeatureTypeStyle>  
        <sld:Name>name</sld:Name>  
        <sld:Rule>  
          <ogc:Filter>  
            <ogc:PropertyIsEqualTo>  
              <ogc:PropertyName>UnitSymbol</ogc:PropertyName>  
              <ogc:Literal>AHa</ogc:Literal>  
            </ogc:PropertyIsEqualTo>  
          </ogc:Filter>  
          <sld:PolygonSymbolizer>  
            <sld:Fill>  
              <sld:CssParameter name="fill">#af006f</sld:CssParameter>  
            </sld:Fill>  
          </sld:PolygonSymbolizer>  
          <sld:LineSymbolizer>  
            <sld:Stroke>  
              <sld:CssParameter name="stroke">#7a004d</sld:CssParameter>  
              <sld:CssParameter name="stroke-width">0.5</sld:CssParameter>  
            </sld:Stroke>  
          </sld:LineSymbolizer>  
        </sld:Rule>  
      </sld:Rule>  
    </sld:UserStyle>  
  </sld:UserLayer>  
</sld:StyledLayerDescriptor>
```

```

<ogc:Filter>
  <ogc:PropertyIsEqualTo>
    <ogc:PropertyName>UnitSymbol</ogc:PropertyName>
    <ogc:Literal>AHat</ogc:Literal>
  </ogc:PropertyIsEqualTo>
</ogc:Filter>
<sld:PolygonSymbolizer>
  <sld:Fill>
    <sld:CssParameter name="fill">#c03616</sld:CssParameter>
  </sld:Fill>
</sld:PolygonSymbolizer>
<sld:LineSymbolizer>
  <sld:Stroke>
    <sld:CssParameter name="stroke">#86250f</sld:CssParameter>
    <sld:CssParameter name="stroke-width">0.5</sld:CssParameter>
  </sld:Stroke>
</sld:LineSymbolizer>
</sld:Rule>
<sld:Rule>
  <ogc:Filter>
    <ogc:PropertyIsEqualTo>

```



## Raster Default

Create a default raster style.

```
geo-shell> style raster default --raster pc --opacity 0.75 --file examples/style_raster_default.sld
```

Name	Description	Mandatory	Specified Default	Unspecified Default
raster	The Raster	true		
opacity	The opacity	false	1.0	1.0
file	The output file	true		

```
geo-shell> format open --name pierce_county --input src/test/resources/pc.tif
Format pierce_county opened!
```

```
geo-shell> raster open --format pierce_county --raster pc --name pc
Opened Format pierce_county Raster pc as pc
```

```
geo-shell> style raster default --raster pc --opacity 0.75 --file examples/style_raster_default.sld
Default Raster Style for pc written to /home/runner/work/geo-shell/geo-shell/examples/style_raster_default.sld!
```

```
geo-shell> raster style set --name pc --style examples/style_raster_default.sld
Style /home/runner/work/geo-shell/geo-shell/examples/style_raster_default.sld set on pc
```

```
geo-shell> map open --name map
Map map opened!
```

```
geo-shell> map add raster --name map --raster pc
Added pc layer to map map
```

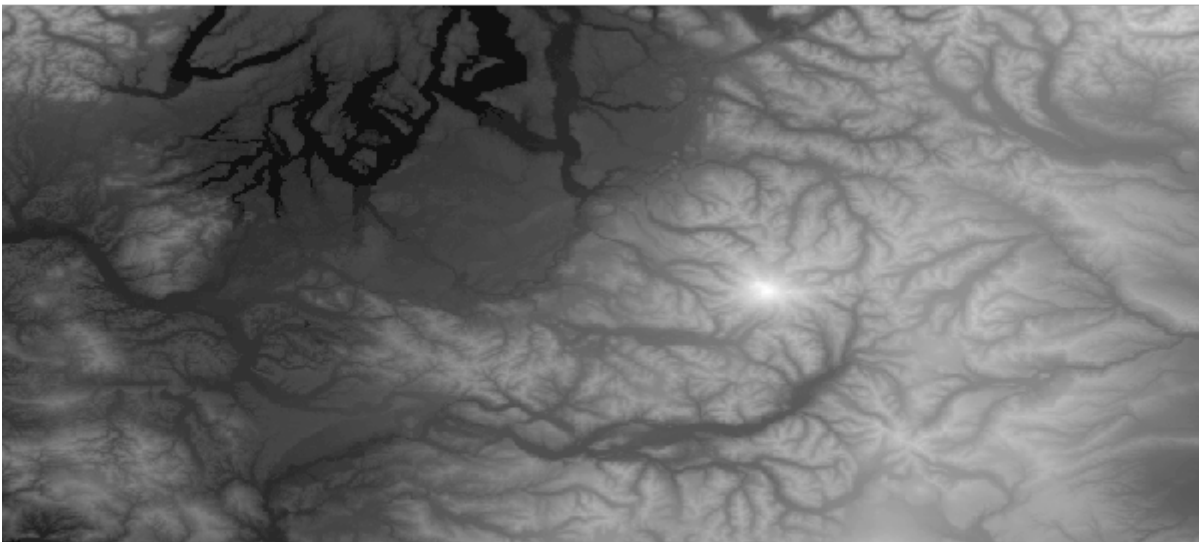
```
geo-shell> map draw --name map --file examples/style_raster_default.png
Done drawing /home/runner/work/geo-shell/geo-shell/examples/style_raster_default.png!
```

```
geo-shell> map close --name map
Map map closed!
```

```

<?xml version="1.0" encoding="UTF-8"?><sld:StyledLayerDescriptor xmlns:sld=
"http://www.opengis.net/sld" xmlns="http://www.opengis.net/sld" xmlns:gml=
"http://www.opengis.net/gml" xmlns:ogc="http://www.opengis.net/ogc" version="1.0.0">
  <sld:UserLayer>
    <sld:LayerFeatureConstraints>
      <sld:FeatureTypeConstraint/>
    </sld:LayerFeatureConstraints>
    <sld:UserStyle>
      <sld:Name>Default Styler</sld:Name>
      <sld:FeatureTypeStyle>
        <sld:Name>name</sld:Name>
        <sld:Rule>
          <sld:RasterSymbolizer>
            <sld:Geometry>
              <ogc:Literal>grid</ogc:Literal>
            </sld:Geometry>
            <sld:Opacity>0.75</sld:Opacity>
            <sld:ContrastEnhancement/>
          </sld:RasterSymbolizer>
        </sld:Rule>
      </sld:FeatureTypeStyle>
    </sld:UserStyle>
  </sld:UserLayer>
</sld:StyledLayerDescriptor>

```



# Raster Color Map

Create a color map raster style.

```
geo-shell> style raster colormap --raster pc --values "25=#9fd182,470=#3e7f3c,920=#133912,1370=#08306b,1820=#ffffff5" --file examples/style_raster_colormap.sld
```

Name	Description	Mandatory	Specified Default	Unspecified Default
raster	The Raster	true		
opacity	The opacity	false	1.0	1.0
values	The comma delimited list of values (key=value)	true		
type	The type (intervals, values, ramp)	false	ramp	ramp
extended	Whether to use extended colors or not	false	false	false
file	The output file	true		

```
geo-shell> format open --name pierce_county --input src/test/resources/pc.tif  
Format pierce_county opened!
```

```
geo-shell> raster open --format pierce_county --raster pc --name pc  
Opened Format pierce_county Raster pc as pc
```

```
geo-shell> style raster colormap --raster pc --values "25=#9fd182,470=#3e7f3c,920=#133912,1370=#08306b,1820=#ffffff5" --file examples/style_raster_colormap.sld  
Colormap Raster Style for pc written to /home/runner/work/geo-shell/geo-shell/examples/style_raster_colormap.sld!
```

```
geo-shell> raster style set --name pc --style examples/style_raster_colormap.sld  
Style /home/runner/work/geo-shell/geo-shell/examples/style_raster_colormap.sld set on pc
```

```
geo-shell> map open --name map  
Map map opened!
```


```
geo-shell> map add raster --name map --raster pc  
Added pc layer to map map
```

```
geo-shell> map draw --name map --file examples/style_raster_colormap.png  
Done drawing /home/runner/work/geo-shell/geo-shell/examples/style_raster_colormap.png!
```

```
geo-shell> map close --name map
```

```
Map map closed!
```

```
<?xml version="1.0" encoding="UTF-8"?><sld:StyledLayerDescriptor xmlns:sld="http://www.opengis.net/sld" xmlns="http://www.opengis.net/sld" xmlns:gml="http://www.opengis.net/gml" xmlns:ogc="http://www.opengis.net/ogc" version="1.0.0">
  <sld:UserLayer>
    <sld:LayerFeatureConstraints>
      <sld:FeatureTypeConstraint/>
    </sld:LayerFeatureConstraints>
    <sld:UserStyle>
      <sld:Name>Default Styler</sld:Name>
      <sld:FeatureTypeStyle>
        <sld:Name>name</sld:Name>
        <sld:Rule>
          <sld:RasterSymbolizer>
            <sld:Geometry>
              <ogc:Literal>grid</ogc:Literal>
            </sld:Geometry>
            <sld:ColorMap>
              <sld:ColorMapEntry color="#9fd182" opacity="1.0" quantity="25"/>
              <sld:ColorMapEntry color="#3e7f3c" opacity="1.0" quantity="470"/>
              <sld:ColorMapEntry color="#133912" opacity="1.0" quantity="920"/>
              <sld:ColorMapEntry color="#08306b" opacity="1.0" quantity="1370"/>
              <sld:ColorMapEntry color="#ffffff5" opacity="1.0" quantity="1820"/>
            </sld:ColorMap>
            <sld:ContrastEnhancement/>
          </sld:RasterSymbolizer>
        </sld:Rule>
      </sld:FeatureTypeStyle>
    </sld:UserStyle>
  </sld:UserLayer>
</sld:StyledLayerDescriptor>
```



## Raster Palette Color Map

Create a color map raster style from a color palette.

```
geo-shell> style raster palette colormap --min 1 --max 50 --palette MutedTerrain --number 20 --file
examples/style_raster_palette_colormap.sld
```

Name	Description	Mandatory	Specified Default	Unspecified Default
min	The min value	true		
max	The max value	true		
palette	The color palette name (from Color Brewer)	true		
number	The number of categories	true		
type	The type of interpolation	false	ramp	ramp
extended	Whether to use extended colors	false	false	false
opacity	The opacity	false	1.0	1.0
file	The output file	true		

```
geo-shell> format open --name high --input src/test/resources/high.tif
Format high opened!
```



```
geo-shell> raster open --format high --raster high --name high  
Opened Format high Raster high as high
```

```
geo-shell> style raster palette colormap --min 1 --max 50 --palette MutedTerrain --number 20 --file  
examples/style_raster_palette_colormap.sld  
Colormap Palette Raster Style written to /home/runner/work/geo-shell/geo-  
shell/examples/style_raster_palette_colormap.sld!
```

```
geo-shell> raster style set --name high --style examples/style_raster_palette_colormap.sld  
Style /home/runner/work/geo-shell/geo-shell/examples/style_raster_palette_colormap.sld set on high
```

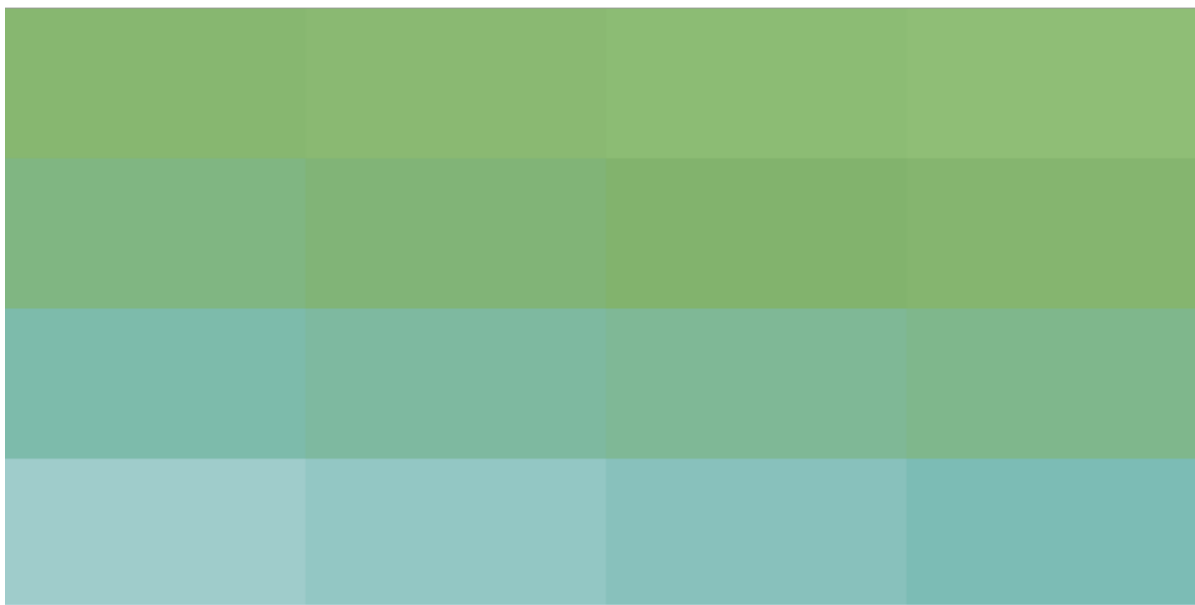
```
geo-shell> map open --name map  
Map map opened!
```

```
geo-shell> map add raster --name map --raster high  
Added high layer to map map
```

```

<?xml version="1.0" encoding="UTF-8"?><sld:StyledLayerDescriptor xmlns:sld=
"http://www.opengis.net/sld" xmlns="http://www.opengis.net/sld" xmlns:gml=
"http://www.opengis.net/gml" xmlns:ogc="http://www.opengis.net/ogc" version="1.0.0">
  <sld:UserLayer>
    <sld:LayerFeatureConstraints>
      <sld:FeatureTypeConstraint/>
    </sld:LayerFeatureConstraints>
    <sld:UserStyle>
      <sld:Name>Default Styler</sld:Name>
      <sld:FeatureTypeStyle>
        <sld:Name>name</sld:Name>
        <sld:Rule>
          <sld:RasterSymbolizer>
            <sld:Geometry>
              <ogc:Literal>grid</ogc:Literal>
            </sld:Geometry>
            <sld:ColorMap>
              <sld:ColorMapEntry color="#CEE1E8" opacity="1.0" quantity="1.0"/>
              <sld:ColorMapEntry color="#7CBCB5" opacity="1.0" quantity="8.0"/>
              <sld:ColorMapEntry color="#82B36D" opacity="1.0" quantity="15.0"/>
              <sld:ColorMapEntry color="#94C279" opacity="1.0" quantity="22.0"/>
              <sld:ColorMapEntry color="#D1DE8D" opacity="1.0" quantity="29.0"/>
              <sld:ColorMapEntry color="#EDEC3" opacity="1.0" quantity="36.0"/>
              <sld:ColorMapEntry color="#CCAFB4" opacity="1.0" quantity="43.0"/>
              <sld:ColorMapEntry color="#C99884" opacity="1.0" quantity="50.0"/>
            </sld:ColorMap>
            <sld:ContrastEnhancement/>
          </sld:RasterSymbolizer>
        </sld:Rule>
      </sld:FeatureTypeStyle>
    </sld:UserStyle>
  </sld:UserLayer>
</sld:StyledLayerDescriptor>

```



## Style Repository Save

Save a style to a style repository

```
geo-shell> style repository save --type sqlite --options file=target/styles.db --layerName fields
--styleName fields --styleFile examples/fields.sld
```

Name	Description	Mandatory	Specified Default	Unspecified Default
type	The type of style repository (directory, nested-directory, h2, sqlite, postgres)	true		
options	The style repository options	true		
layerName	The layer name	true		
styleName	The style name	true		
styleFile	The style file (sld or css)	true		

```
geo-shell> style create --params "stroke=black stroke-width=0.25 fill=wheat" --file
examples/fields.sld
```

Style stroke=black stroke-width=0.25 fill=wheat written to /home/runner/work/geo-shell/geo-shell/examples/fields.sld!

```
geo-shell> style repository save --type sqlite --options file=target/styles.db --layerName fields
--styleName fields --styleFile examples/fields.sld
Style fields for Layer fields saved to sqlite
```

## Style Repository List

List styles in a style repository

```
geo-shell> style repository list --type h2 --options file=target/styles_county.db
```

Name	Description	Mandatory	Specified Default	Unspecified Default
type	The type of style repository (directory, nested-directory, h2, sqlite, postgres)	true		
options	The style repository options	true		
layerName	The layer name	false		

```
geo-shell> style create --params "stroke=black stroke-width=1.0" --file examples/roads.sld
Style stroke=black stroke-width=1.0 written to /home/runner/work/geo-shell/geo-shell/examples/roads.sld!
```

```
geo-shell> style create --params "stroke=red stroke-width=0.50" --file examples/parcels.sld
Style stroke=red stroke-width=0.50 written to /home/runner/work/geo-shell/geo-shell/examples/parcels.sld!
```

```
geo-shell> style repository save --type h2 --options file=target/styles_county.db --layerName roads
--styleName roads --styleFile examples/roads.sld
Style roads for Layer roads saved to h2
```

```
geo-shell> style repository save --type h2 --options file=target/styles_county.db --layerName parcels
--styleName parcels --styleFile examples/parcels.sld
Style parcels for Layer parcels saved to h2
```

```
geo-shell> style repository list --type h2 --options file=target/styles_county.db
roads roads
parcels parcels
```

```
geo-shell> style repository list --type h2 --options file=target/styles_county.db --layerName roads
roads roads
```

## Style Repository Delete

Delete a style from a style repository

```
geo-shell> style repository delete --type directory --options file=examples/styles --layerName parcels --styleName parcels
```

Name	Description	Mandatory	Specified Default	Unspecified Default
type	The type of style repository (directory, nested-directory, h2, sqlite, postgres)	true		
options	The style repository options	true		
layerName	The layer name	true		
styleName	The style name	true		

```
geo-shell> style create --params "stroke=black stroke-width=1.0" --file examples/roads.sld  
Style stroke=black stroke-width=1.0 written to /home/runner/work/geo-shell/geo-shell/examples/roads.sld!
```

```
geo-shell> style create --params "stroke=red stroke-width=0.50" --file examples/parcels.sld  
Style stroke=red stroke-width=0.50 written to /home/runner/work/geo-shell/geo-shell/examples/parcels.sld!
```

```
geo-shell> style repository save --type directory --options file=examples/styles --layerName roads --styleName roads --styleFile examples/roads.sld  
Style roads for Layer roads saved to directory
```

```
geo-shell> style repository save --type directory --options file=examples/styles --layerName parcels --styleName parcels --styleFile examples/parcels.sld  
Style parcels for Layer parcels saved to directory
```

```
geo-shell> style repository list --type directory --options file=examples/styles  
parcels parcels  
roads roads
```

```
geo-shell> style repository delete --type directory --options file=examples/styles --layerName parcels --styleName parcels  
Style parcels for Layer parcels deleted from directory
```

```
geo-shell> style repository list --type directory --options file=examples/styles  
roads roads
```

## Style Repository Get

Get a style from a style repository

```
geo-shell> style repository get --type nested-directory --options file=examples/county_styles --layerName roads --styleName roads
```

Name	Description	Mandatory	Specified Default	Unspecified Default
type	The type of style repository (directory, nested-directory, h2, sqlite, postgres)	true		
options	The style repository options	true		
layerName	The layer name	true		
styleName	The style name	true		
styleFile	The style file (sld or css)	false		

```
geo-shell> style create --params "stroke=black stroke-width=1.0" --file examples/roads.sld
Style stroke=black stroke-width=1.0 written to /home/runner/work/geo-shell/geo-shell/examples/roads.sld!
```

```
geo-shell> style create --params "stroke=red stroke-width=0.50" --file examples/parcels.sld
Style stroke=red stroke-width=0.50 written to /home/runner/work/geo-shell/geo-shell/examples/parcels.sld!
```

```
geo-shell> style repository save --type nested-directory --options file=examples/county_styles
--layerName roads --styleName roads --styleFile examples/roads.sld
Style roads for Layer roads saved to nested-directory
```

```
geo-shell> style repository save --type nested-directory --options file=examples/county_styles
--layerName parcels --styleName parcels --styleFile examples/parcels.sld
Style parcels for Layer parcels saved to nested-directory
```

```
geo-shell> style repository get --type nested-directory --options file=examples/county_styles
--layerName roads --styleName roads
<?xml version="1.0" encoding="UTF-8"?><sld:StyledLayerDescriptor
xmlns:sld="http://www.opengis.net/sld" xmlns="http://www.opengis.net/sld"
xmlns:gml="http://www.opengis.net/gml" xmlns:ogc="http://www.opengis.net/ogc" version="1.0.0">
<sld:UserLayer>
<sld:LayerFeatureConstraints>
<sld:FeatureTypeConstraint/>
</sld:LayerFeatureConstraints>
<sld:UserStyle>
<sld:Name>Default Styler</sld:Name>
<sld:FeatureTypeStyle>
<sld:Name>name</sld:Name>
<sld:Rule>
<sld:LineSymbolizer>
<sld:Stroke/>
```

```

</sld:LineSymbolizer>
</sld:Rule>
</sld:FeatureTypeStyle>
</sld:UserStyle>
</sld:UserLayer>
</sld:StyledLayerDescriptor>

```

```

geo-shell> style repository get --type nested-directory --options file=examples/county_styles
--layerName parcels --styleName parcels --styleFile examples/roads_simple.sld
Style parcels for Layer parcels saved to roads_simple.sld

```

## Style Repository Copy

Copy styles from one repository to another

```

geo-shell> style repository copy --inputType sqlite --inputOptions file=target/my-styles.db
--outputType h2 --outputOptions file=target/h2-styles.db

```

Name	Description	Mandatory	Specified Default	Unspecified Default
inputType	The type of style repository (directory, nested-directory, h2, sqlite, postgres)	true		
inputOptions	The style repository options	true		
outputType	The type of style repository (directory, nested-directory, h2, sqlite, postgres)	true		
outputOptions	The style repository options	true		

```

geo-shell> style create --params "stroke=black stroke-width=1.0" --file examples/roads.sld
Style stroke=black stroke-width=1.0 written to /home/runner/work/geo-shell/geo-shell/examples/roads.sld!

```

```

geo-shell> style create --params "stroke=red stroke-width=0.50" --file examples/parcels.sld
Style stroke=red stroke-width=0.50 written to /home/runner/work/geo-shell/geo-shell/examples/parcels.sld!

```

```

geo-shell> style repository save --type sqlite --options file=target/my-styles.db --layerName roads
--styleName roads --styleFile examples/roads.sld
Style roads for Layer roads saved to sqlite

```

```
geo-shell> style repository save --type sqlite --options file=target/my-styles.db --layerName parcels
--styleName parcels --styleFile examples/parcels.sld
Style parcels for Layer parcels saved to sqlite
```

```
geo-shell> style repository list --type sqlite --options file=target/my-styles.db
roads roads
parcels parcels
```

```
geo-shell> style repository copy --inputType sqlite --inputOptions file=target/my-styles.db
--outputType h2 --outputOptions file=target/h2-styles.db
Copy styles from sqlite to h2
```

```
geo-shell> style repository list --type h2 --options file=target/h2-styles.db
roads roads
parcels parcels
```

## Map

### Open

Open a new Map.

```
geo-shell> map open --name earth
```

Name	Description	Mandatory	Specified Default	Unspecified Default
name	The map name	true		

```
geo-shell> map open --name earth
Map earth opened!
```

```
geo-shell> map close --name earth
Map earth closed!
```

### Close

Close a Map.

```
geo-shell> map close --name earth
```

Name	Description	Mandatory	Specified Default	Unspecified Default
name	The map name	true		

```
geo-shell> map open --name earth
Map earth opened!
```



```
geo-shell> map close --name earth
Map earth closed!
```

## List

List open Maps.

```
geo-shell> map list
```



No parameters

```
geo-shell> map open --name earth
Map earth opened!
```

```
geo-shell> map open --name us
Map us opened!
```

```
geo-shell> map list
earth
us
```

```
geo-shell> map close --name earth
Map earth closed!
```

```
geo-shell> map close --name us
Map us closed!
```

## Add Layer

Add a Vector Layer.

```
geo-shell> map add layer --name world --layer countries
```

Name	Description	Mandatory	Specified Default	Unspecified Default
name	The map name	true		
layer	The layer	true		
mapLayerName	The map layer name	false		

```
geo-shell> map open --name world
Map world opened!
```

```
geo-shell> workspace open --name naturalearth --params examples/naturalearth.gpkg
Workspace naturalearth opened!
```

```
geo-shell> layer open --workspace naturalearth --layer countries --name countries
Opened Workspace naturalearth Layer countries as countries
```

```
geo-shell> layer style set --name countries --style examples/countries.sld
Style /home/runner/work/geo-shell/geo-shell/examples/countries.sld set on countries
```

```
geo-shell> layer open --workspace naturalearth --layer ocean --name ocean
Opened Workspace naturalearth Layer ocean as ocean
```

```
geo-shell> layer style set --name ocean --style examples/ocean.sld
Style /home/runner/work/geo-shell/geo-shell/examples/ocean.sld set on ocean
```

```
geo-shell> map add layer --name world --layer ocean
Added ocean layer to map world
```

```
geo-shell> map add layer --name world --layer countries
Added countries layer to map world
```

```
geo-shell> map draw --name world --file examples/map_add_layer.png
Done drawing /home/runner/work/geo-shell/geo-shell/examples/map_add_layer.png!
```

```
geo-shell> map close --name world
Map world closed!
```



## Add Raster

Add a Raster Layer.

```
geo-shell> map add raster --name world --raster earth
```

Name	Description	Mandatory	Specified Default	Unspecified Default
------	-------------	-----------	-------------------	---------------------

name	The map name	true		
raster	The raster	true		
mapLayerName	The map layer name	false		

```
geo-shell> map open --name world
```

```
Map world opened!
```

```
geo-shell> format open --name earth --input src/test/resources/earth.tif
```

```
Format earth opened!
```

```
geo-shell> raster open --format earth --raster earth --name earth
```

```
Opened Format earth Raster earth as earth
```

```
geo-shell> map add raster --name world --raster earth
```

```
Added earth layer to map world
```

```
geo-shell> workspace open --name naturalearth --params examples/naturalearth.gpkg
```

```
Workspace naturalearth opened!
```

```
geo-shell> layer open --workspace naturalearth --layer countries --name countries
```

```
Opened Workspace naturalearth Layer countries as countries
```

```
geo-shell> style create --params "stroke=black stroke-width=0.1" --file examples/outline.sld
```

```
Style stroke=black stroke-width=0.1 written to /home/runner/work/geo-shell/geo-shell/examples/outline.sld!
```

```
geo-shell> layer style set --name countries --style examples/outline.sld
```

```
Style /home/runner/work/geo-shell/geo-shell/examples/outline.sld set on countries
```

```
geo-shell> map add layer --name world --layer countries
```

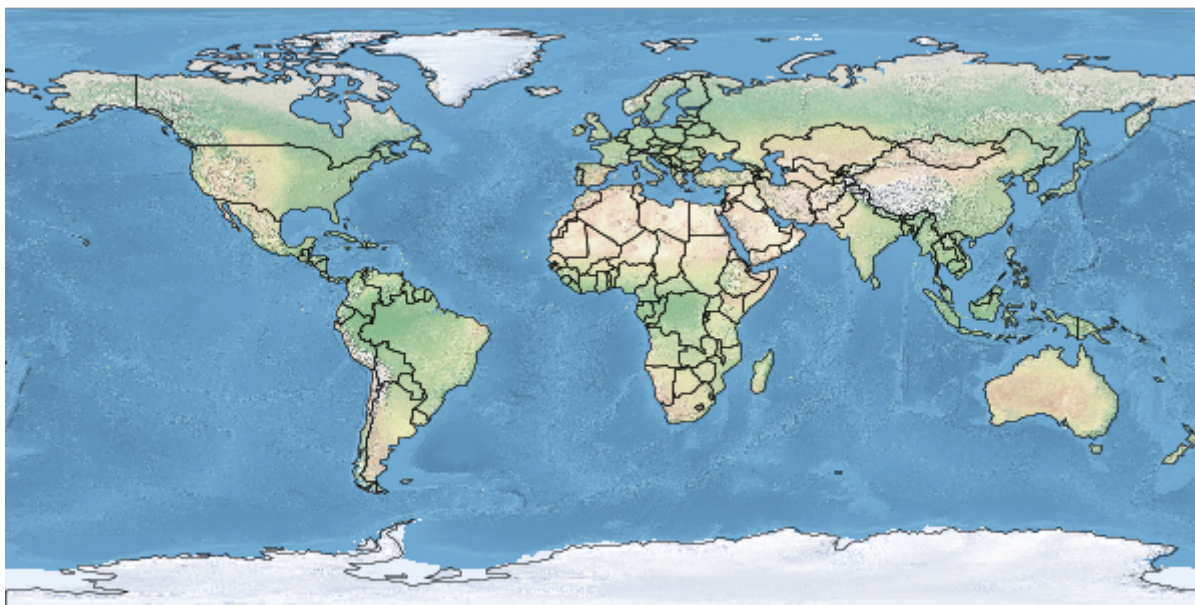
```
Added countries layer to map world
```

```
geo-shell> map draw --name world --file examples/map_add_raster.png
```

```
Done drawing /home/runner/work/geo-shell/geo-shell/examples/map_add_raster.png!
```

```
geo-shell> map close --name world
```

```
Map world closed!
```



## Add Tile Layer

Add a Tile Layer.

```
geo-shell> map add tile --name world --tile tiles
```

Name	Description	Mandatory	Specified Default	Unspecified Default
name	The map name	true		
tile	The tile	true		
mapLayerName	The map layer name	false		

```
geo-shell> map open --name world  
Map world opened!
```

```
geo-shell> tile open --name tiles --params src/test/resources/countries.mbtiles  
Tile Layer tiles opened!
```

```
geo-shell> map add tile --name world --tile tiles  
Added tiles layer to map world
```

```
geo-shell> workspace open --name naturalearth --params examples/naturalearth.gpkg  
Workspace naturalearth opened!
```

```
geo-shell> layer open --workspace naturalearth --layer places --name places  
Opened Workspace naturalearth Layer places as places
```

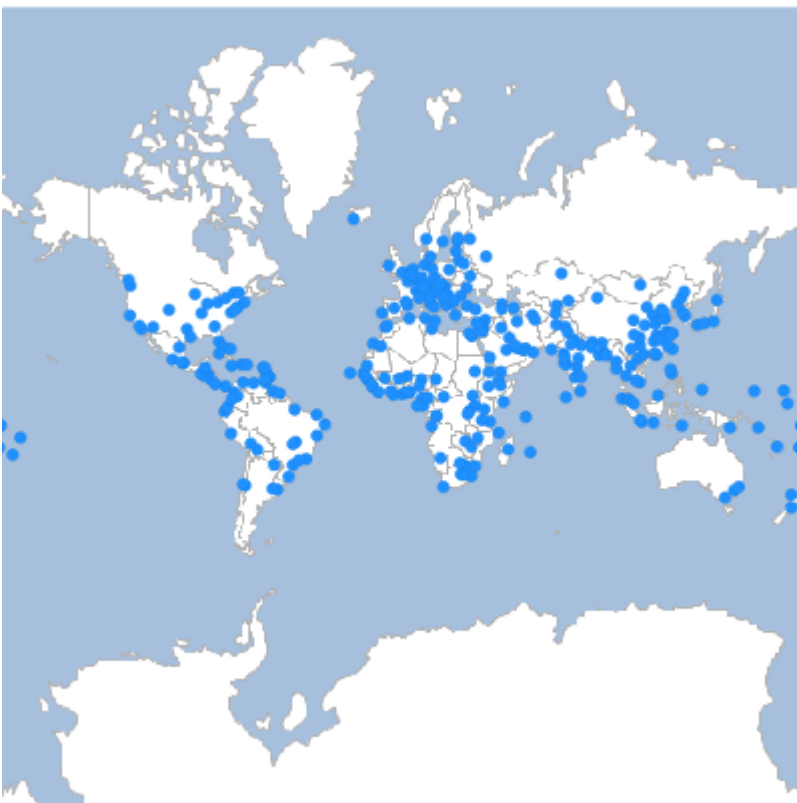
```
geo-shell> style vector default --layer places --color #1E90FF --file examples/places.sld
Default Vector Style for places written to /home/runner/work/geo-shell/geo-shell/examples/places.sld!
```

```
geo-shell> layer style set --name places --style examples/places.sld
Style /home/runner/work/geo-shell/geo-shell/examples/places.sld set on places
```

```
geo-shell> map add layer --name world --layer places
Added places layer to map world
```

```
geo-shell> map draw --name world --width 400 --height 400 --file examples/map_add_tile.png
Done drawing /home/runner/work/geo-shell/geo-shell/examples/map_add_tile.png!
```

```
geo-shell> map close --name world
Map world closed!
```



## Remove Layer

Remove a Layer.

```
geo-shell> map remove layer --name world --layer countries
```

Name	Description	Mandatory	Specified Default	Unspecified Default
name	The map name	true		
layer	The layer name	true		

```
geo-shell> map open --name world
```

Map world opened!

```
geo-shell> format open --name earth --input src/test/resources/earth.tif  
Format earth opened!
```

```
geo-shell> raster open --format earth --raster earth --name earth  
Opened Format earth Raster earth as earth
```

```
geo-shell> map add raster --name world --raster earth  
Added earth layer to map world
```

```
geo-shell> workspace open --name naturalearth --params examples/naturalearth.gpkg  
Workspace naturalearth opened!
```

```
geo-shell> layer open --workspace naturalearth --layer countries --name countries  
Opened Workspace naturalearth Layer countries as countries
```

```
geo-shell> style create --params "stroke=black stroke-width=0.1" --file examples/outline.sld  
Style stroke=black stroke-width=0.1 written to /home/runner/work/geo-shell/geo-shell/examples/outline.sld!
```

```
geo-shell> layer style set --name countries --style examples/outline.sld  
Style /home/runner/work/geo-shell/geo-shell/examples/outline.sld set on countries
```

```
geo-shell> map add layer --name world --layer countries  
Added countries layer to map world
```

```
geo-shell> map layers --name world  
earth  
countries
```

```
geo-shell> map remove layer --name world --layer countries  
Removed countries layer from map world
```

```
geo-shell> map layers --name world  
earth
```

```
geo-shell> map close --name world  
Map world closed!
```

## Reorder

Reorder a Layer in the Map.

Name	Description	Mandatory	Specified Default	Unspecified Default
name	The map name	true		
layer	The layer name	true		

order	The order parameters	true		
-------	----------------------	------	--	--

```
geo-shell> map open --name world  
Map world opened!
```

```
geo-shell> workspace open --name naturalearth --params examples/naturalearth.gpkg  
Workspace naturalearth opened!
```

```
geo-shell> layer open --workspace naturalearth --layer countries --name countries  
Opened Workspace naturalearth Layer countries as countries
```

```
geo-shell> style create --params "stroke=black stroke-width=0.1" --file examples/outline.sld  
Style stroke=black stroke-width=0.1 written to /home/runner/work/geo-shell/geo-shell/examples/outline.sld!
```

```
geo-shell> layer style set --name countries --style examples/outline.sld  
Style /home/runner/work/geo-shell/geo-shell/examples/outline.sld set on countries
```

```
geo-shell> map add layer --name world --layer countries  
Added countries layer to map world
```

```
geo-shell> format open --name earth --input src/test/resources/earth.tif  
Format earth opened!
```

```
geo-shell> raster open --format earth --raster earth --name earth  
Opened Format earth Raster earth as earth
```

```
geo-shell> map add raster --name world --raster earth  
Added earth layer to map world
```

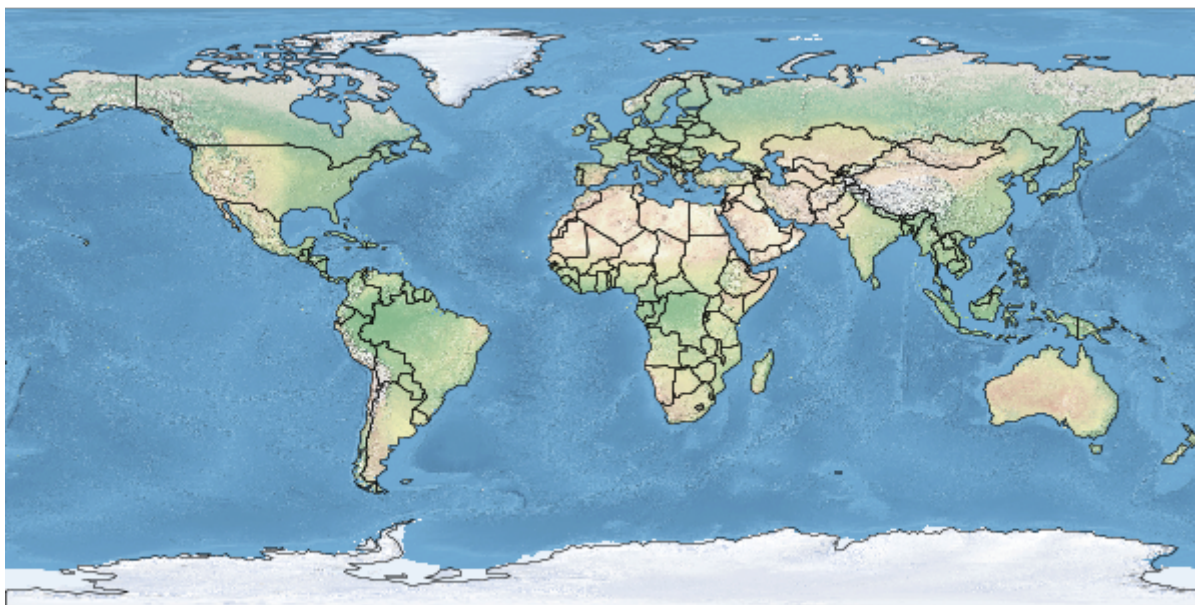
```
geo-shell> map layers --name world  
countries  
earth
```

```
geo-shell> map reorder --name world --layer countries --order 1  
Moved countries from 0 to 1
```

```
geo-shell> map layers --name world  
earth  
countries
```

```
geo-shell> map draw --name world --file examples/map_reorder.png  
Done drawing /home/runner/work/geo-shell/geo-shell/examples/map_reorder.png!
```

```
geo-shell> map close --name world  
Map world closed!
```



## Layers

List the Map's Layers.

```
geo-shell> map layers --name world
```

Name	Description	Mandatory	Specified Default	Unspecified Default
name	The map name	true		

```
geo-shell> map open --name world
```

Map world opened!

```
geo-shell> format open --name earth --input src/test/resources/earth.tif
```

Format earth opened!

```
geo-shell> raster open --format earth --raster earth --name earth
```

Opened Format earth Raster earth as earth

```
geo-shell> map add raster --name world --raster earth
```

Added earth layer to map world

```
geo-shell> workspace open --name naturalearth --params examples/naturalearth.gpkg
```

Workspace naturalearth opened!

```
geo-shell> layer open --workspace naturalearth --layer countries --name countries
```

Opened Workspace naturalearth Layer countries as countries

```
geo-shell> style create --params "stroke=black stroke-width=0.1" --file examples/outline.sld
```



Style stroke=black stroke-width=0.1 written to /home/runner/work/geo-shell/geo-shell/examples/outline.sld!

```
geo-shell> layer style set --name countries --style examples/outline.sld
Style /home/runner/work/geo-shell/geo-shell/examples/outline.sld set on countries
```

```
geo-shell> map add layer --name world --layer countries
Added countries layer to map world
```

```
geo-shell> map layers --name world
earth
countries
```

```
geo-shell> map close --name world
Map world closed!
```

## Draw

Draw a map.

```
geo-shell> map draw --name world --file examples/map_draw.png
```

Name	Description	Mandatory	Specified Default	Unspecified Default
name	The map name	true		
bounds	The Bounds	false		
projection	The Projection	false		
width	The width	false	600	600
height	The height	false	400	400
type	The type	false	png	png
file	The file	false		
background-color	The background color	false		

```
geo-shell> map open --name world
Map world opened!
```

```
geo-shell> workspace open --name naturalearth --params examples/naturalearth.gpkg
Workspace naturalearth opened!
```

```
geo-shell> layer open --workspace naturalearth --layer countries --name countries
Opened Workspace naturalearth Layer countries as countries
```

```
geo-shell> layer style set --name countries --style examples/countries.sld
Style /home/runner/work/geo-shell/geo-shell/examples/countries.sld set on countries
```

```
geo-shell> layer open --workspace naturalearth --layer ocean --name ocean
```

Opened Workspace naturalearth Layer ocean as ocean

```
geo-shell> layer style set --name ocean --style examples/ocean.sld
```

Style /home/runner/work/geo-shell/geo-shell/examples/ocean.sld set on ocean

```
geo-shell> map add layer --name world --layer ocean
```

Added ocean layer to map world

```
geo-shell> map add layer --name world --layer countries
```

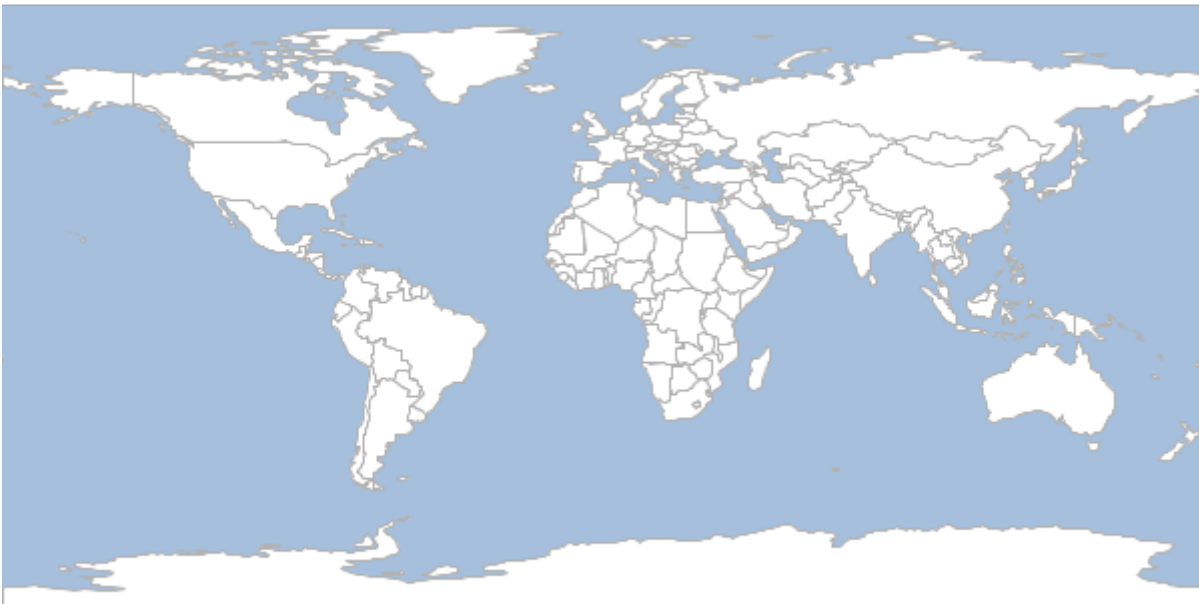
Added countries layer to map world

```
geo-shell> map draw --name world --file examples/map_draw.png
```

Done drawing /home/runner/work/geo-shell/geo-shell/examples/map\_draw.png!

```
geo-shell> map close --name world
```

Map world closed!



## Display

Display a map in a GUI.

```
geo-shell> map display --name world
```

Name	Description	Mandatory	Specified Default	Unspecified Default
name	The map name	true		
bounds	The Bounds	false		
projection	The Projection	false		

width	The width	false	600	600
height	The height	false	400	400
background-color	The background color	false		

```
geo-shell> map open --name world
```

```
Map world opened!
```

```
geo-shell> workspace open --name naturalearth --params examples/naturalearth.gpkg
```

```
Workspace naturalearth opened!
```

```
geo-shell> layer open --workspace naturalearth --layer countries --name countries
```

```
Opened Workspace naturalearth Layer countries as countries
```

```
geo-shell> layer style set --name countries --style examples/countries.sld
```

```
Style /Users/jericks/Projects/geo-shell/examples/countries.sld set on countries
```

```
geo-shell> layer open --workspace naturalearth --layer ocean --name ocean
```

```
Opened Workspace naturalearth Layer ocean as ocean
```

```
geo-shell> layer style set --name ocean --style examples/ocean.sld
```

```
Style /Users/jericks/Projects/geo-shell/examples/ocean.sld set on ocean
```

```
geo-shell> map add layer --name world --layer ocean
```

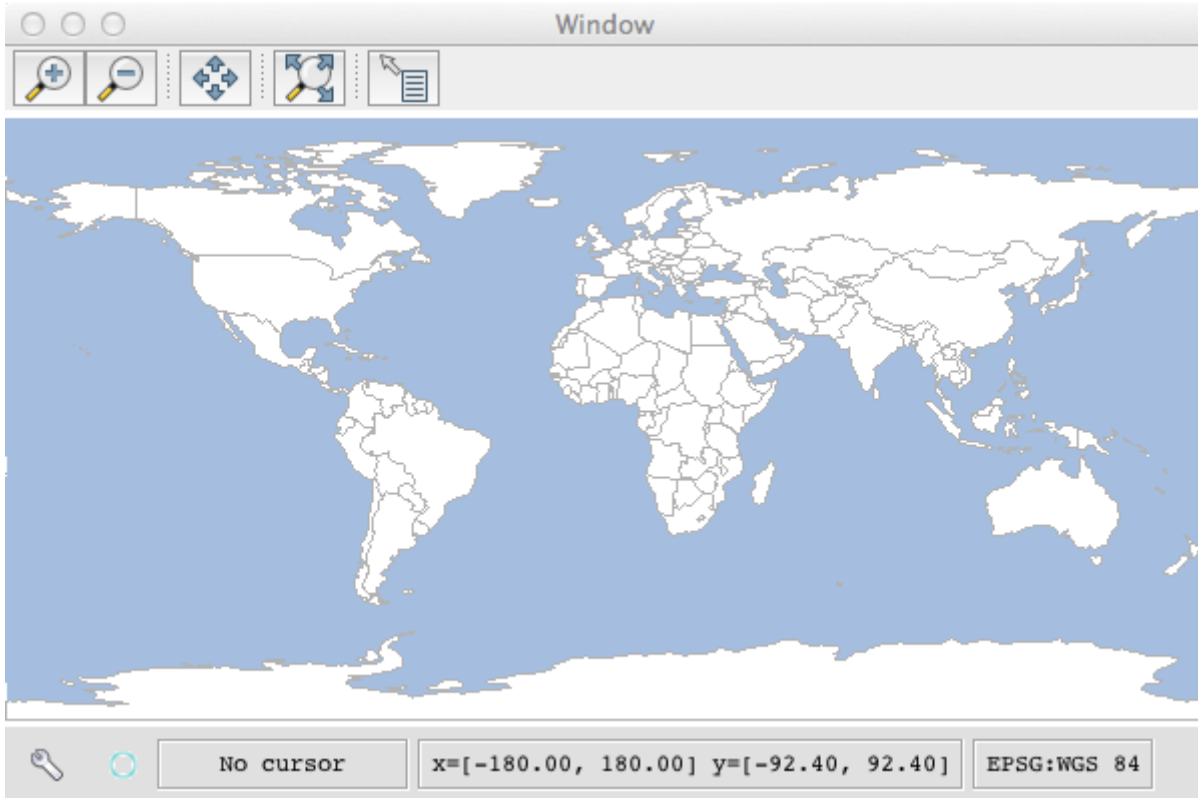
```
Added ocean layer to map world
```

```
geo-shell> map add layer --name world --layer countries
```

```
Added countries layer to map world
```

```
geo-shell> map display --name world
```

```
Displaying...
```



## Map Cube

Draw a map cube.

```
geo-shell> map cube --name world --file examples/map_cube.png --title World --source NaturalEarth
--draw-tabs true --draw-outline true
```

Name	Description	Mandatory	Specified Default	Unspecified Default
name	The map name	true		
draw-outline	Whether to draw outline or now	false	false	false
draw-tabs	Whether to draw tabs or not	false	false	false
tab-size	The size of the tabs	false	30	30
title	The map title	false		
source	The map source	false		
type	The type	false	png	png
file	The file	false		

```
geo-shell> map open --name world
Map world opened!
```

```
geo-shell> workspace open --name naturalearth --params examples/naturalearth.gpkg
```

Workspace naturalearth opened!

```
geo-shell> layer open --workspace naturalearth --layer countries --name countries  
Opened Workspace naturalearth Layer countries as countries
```

```
geo-shell> layer style set --name countries --style examples/countries.sld  
Style /home/runner/work/geo-shell/geo-shell/examples/countries.sld set on countries
```

```
geo-shell> layer open --workspace naturalearth --layer ocean --name ocean  
Opened Workspace naturalearth Layer ocean as ocean
```

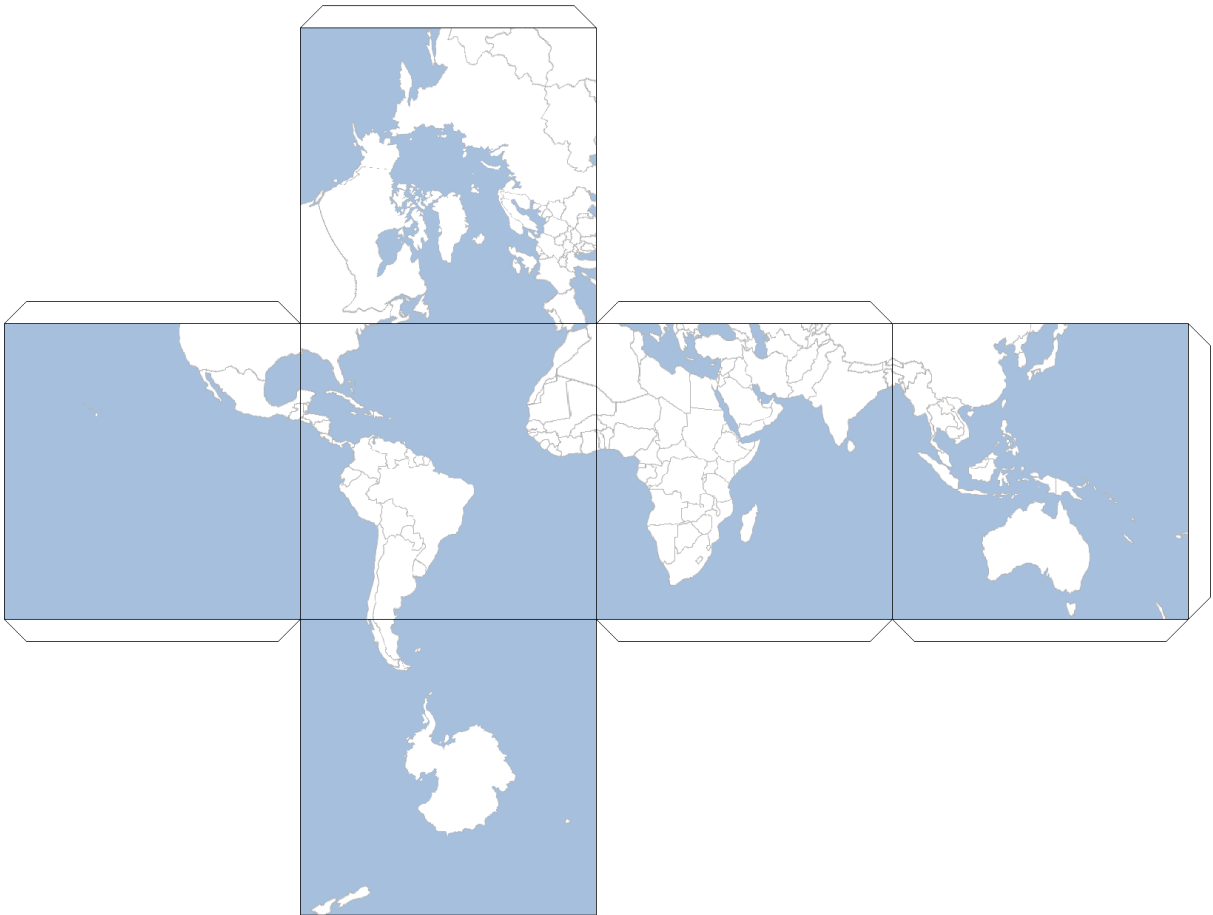
```
geo-shell> layer style set --name ocean --style examples/ocean.sld  
Style /home/runner/work/geo-shell/geo-shell/examples/ocean.sld set on ocean
```

```
geo-shell> map add layer --name world --layer ocean  
Added ocean layer to map world
```

```
geo-shell> map add layer --name world --layer countries  
Added countries layer to map world
```

```
geo-shell> map cube --name world --file examples/map_cube.png --title World --source NaturalEarth  
--draw-tabs true --draw-outline true  
Done drawing /home/runner/work/geo-shell/geo-shell/examples/map_cube.png!
```

```
geo-shell> map close --name world  
Map world closed!
```



## Built in

### Exit / Quit

Exits the shell

geo-shell> **exit**



No parameters

### Help

List all commands usage

Name	Description	Mandatory	Specified Default	Unspecified Default
	Command name to provide help for	false		

View all commands

geo-shell> **help**

- \* ! - Allows execution of operating system (OS) commands
- \* // - Inline comment markers (start of line only)
- \* ; - Inline comment markers (start of line only)
- \* clear - Clears the console
- \* cls - Clears the console
- \* date - Displays the local date and time
- \* download - Download a URL to a file.
- \* exit - Exits the shell
- \* format close - Close a Raster Format.
- \* format list - List open Raster Formats.

Get help for a command

geo-shell> **help layer open**

Keyword: layer open

Description: Open a Layer.

Keyword: workspace

Help: The Workspace name

Mandatory: true

Default if specified: 'NULL'

Default if unspecified: 'NULL'

Keyword: layer

Help: The Layer name

Mandatory: true

Default if specified: 'NULL'

Default if unspecified: 'NULL'

Keyword: name

Help: The name

Mandatory: false

Default if specified: 'NULL'

Default if unspecified: 'NULL'

\* layer open - Open a Layer.

## Run OS Command

Allows execution of operating system (OS) commands

geo-shell> **! ls src/test/resources/mars**

Name	Description	Mandatory	Specified Default	Unspecified Default

	The command to execute	false		
--	------------------------	-------	--	--

```
geo-shell> ! ls src/test/resources/mars
```

```
I1802ABC_geo_units_RGBlut.txt
geo_units_oc_dd.dbf
geo_units_oc_dd.prj
geo_units_oc_dd.qix
geo_units_oc_dd.sbn
geo_units_oc_dd.sbx
geo_units_oc_dd.shp
geo_units_oc_dd.shp.xml
geo_units_oc_dd.shx
```

## Date

Displays the local date and time

```
geo-shell> date
```



No parameters

```
geo-shell> date
```

Sunday, November 5, 2023 at 10:07:28 PM Coordinated Universal Time

## Script

Parses the specified resource file and executes its commands

```
geo-shell> script src/test/resources/layer_count.txt
```

Name	Description	Mandatory	Specified Default	Unspecified Default
	The file to locate and execute	true		
lineNumbers	Display line numbers when executing the script	false	true	false



```
workspace open --name naturalearth --params src/test/resources/naturalearth.gpkg  
  
layer open --workspace naturalearth --layer countries --name countries  
  
layer count --name countries  
  
workspace close --name naturalearth
```

```
geo-shell> script src/test/resources/layer_count.txt
```

Workspace naturalearth opened!

Opened Workspace naturalearth Layer countries as countries

177

Workspace naturalearth closed!

## System Properties

Shows the shell's properties

```
geo-shell> system properties
```



No parameters

```
geo-shell> system properties
```

awt.toolkit = sun.awt.X11.XToolkit

basedir = /home/runner/work/geo-shell/geo-shell

file.encoding = UTF-8

file.separator = /

java.awt.graphicsenv = sun.awt.X11GraphicsEnvironment

## Version

Displays shell version



No parameters

```
geo-shell> version
```

0.15.0-SNAPSHOT

## Download

Download a URL to a file.

```
geo-shell> download --url https://astropedia.astrogeology.usgs.gov/download/Mars/Geology/Mars15MGeologicGISRenovation.zip --file mars.zip --overwrite false
```

Name	Description	Mandatory	Specified Default	Unspecified Default
url	The url	true		
file	The file	true		
overwrite	Whether to overwrite the file or not	false	true	true

```
geo-shell> download --url https://astropedia.astrogeology.usgs.gov/download/Mars/Geology/Mars15MGeologicGISRenovation.zip --file mars.zip --overwrite false
```

```
Downloading https://astropedia.astrogeology.usgs.gov/download/Mars/Geology/Mars15MGeologicGISRenovation.zip to /Users/jericks/Projects/geo-shell/mars.zip...
```

```
geo-shell> unzip --file mars.zip --directory mars
```

```
Unzipping /Users/jericks/Projects/geo-shell/mars.zip to /Users/jericks/Projects/geo-shell/mars
```

```
geo-shell> style vector uniquevaluesfromtext --field UnitSymbol --geometryType Polygon
--styleFile mars/units.sld --textFile
```

```
mars/I1802ABC_Mars_global_geology/I1802ABC_geo_units_RGBlut.txt
```

```
Create a unique values style from /Users/jericks/Projects/geo-shell/mars/I1802ABC_Mars_global_geology/I1802ABC_geo_units_RGBlut.txt for UnitSymbol and Polygon to /Users/jericks/Projects/geo-shell/mars/units.sld
```

```
geo-shell> workspace open --name mars --params
```

```
mars/I1802ABC_Mars_global_geology/Shapefiles/I1802ABC_Mars2000_Sphere/geo_units_oc_dd.shp
```

```
Workspace mars opened!
```

```
geo-shell> layer open --workspace mars --layer geo_units_oc_dd
```

```
Opened Workspace mars Layer geo_units_oc_dd as mars:geo_units_oc_dd
```

```
geo-shell> layer style set --name mars:geo_units_oc_dd --style mars/units.sld
```

```
Style /Users/jericks/Projects/geo-shell/mars/units.sld set on mars:geo_units_oc_dd
```

```
geo-shell> map open --name mars
```

```
Map mars opened!
```

```
geo-shell> map add layer --name mars --layer mars:geo_units_oc_dd
```

```
Added mars:geo_units_oc_dd layer to map mars
```

```
geo-shell> map draw --name mars
```


```
Done drawing /Users/jericks/Projects/geo-shell/image.png!
```

```
geo-shell> map close --name mars
```

```
Map mars closed!
```

```
geo-shell> open --file image.png
```

```
Opening /Users/jericks/Projects/geo-shell/image.png...
```



## Unzip

Unzip a file

```
geo-shell> unzip --file mars.zip --directory mars
```

Name	Description	Mandatory	Specified Default	Unspecified Default
file	The zip file	true		
directory	The directory	true		

```
geo-shell> unzip --file mars.zip --directory mars
```

Unzipping /Users/jericks/Projects/geo-shell/mars.zip to /Users/jericks/Projects/geo-shell/mars

## Open

Open a File.

```
geo-shell> open --file image.png
```

Name	Description	Mandatory	Specified Default	Unspecified Default
file	The File	true		

```
geo-shell> open --file image.png
```

Opening /Users/jericks/Projects/geo-shell/image.png...